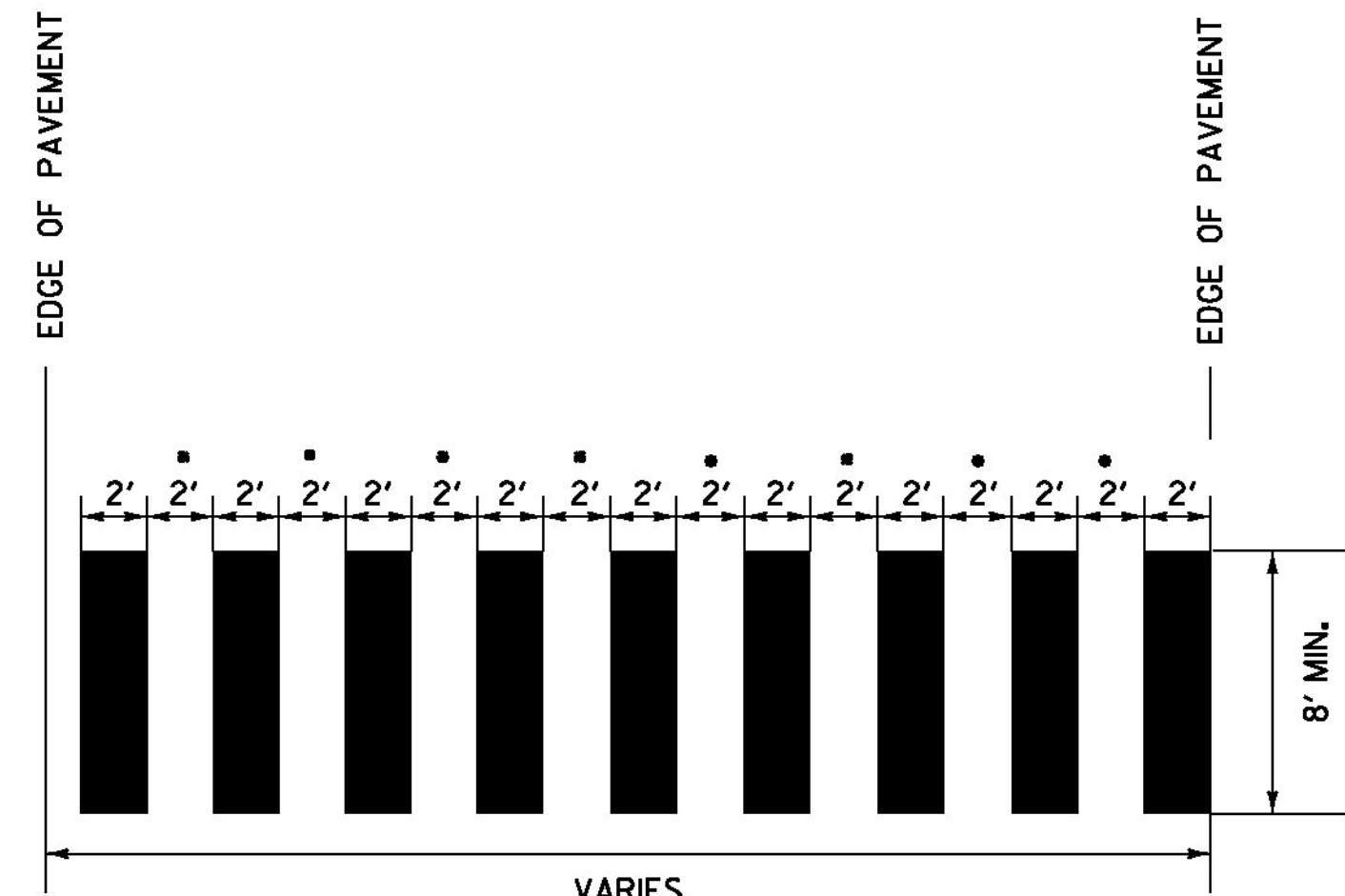


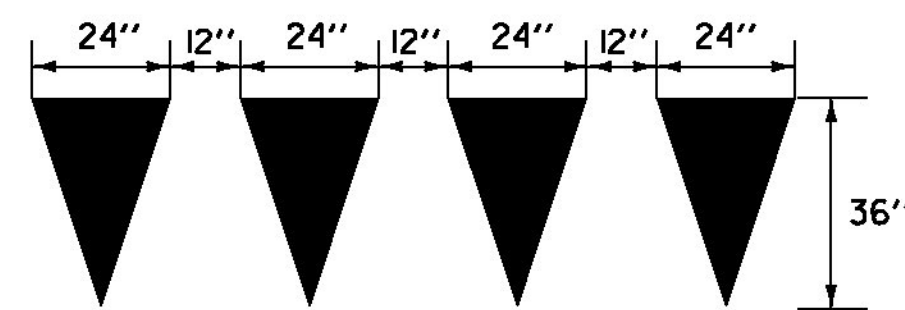
**SKewed CROSSWALK PATTERN DETAIL**

• MAY VARY WITH 11' OR 12' LANE  
 SEE LAYOUT SHEETS FOR LOCATIONS.  
 ALL BLOCK PATTERN CROSS WALKS SHALL BE  
 INSTALLED PARALLEL WITH WHEEL PATHS.



**BLOCK PATTERN CROSSWALK DETAIL**

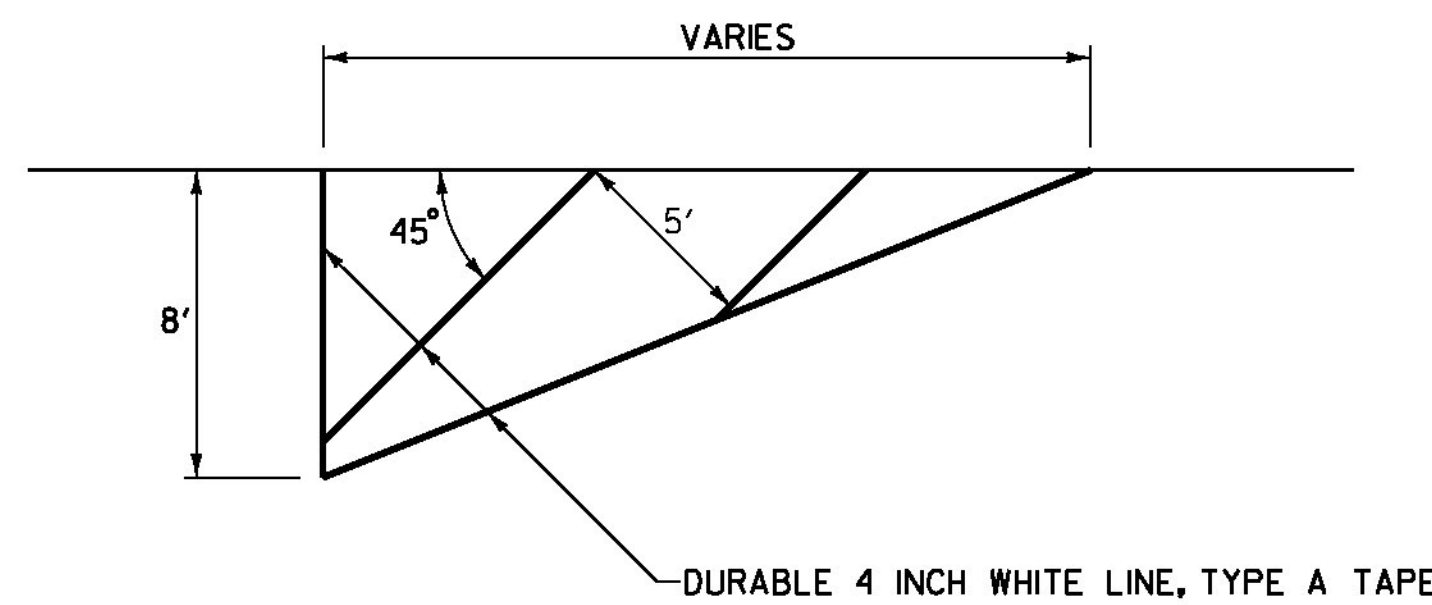
SEE LAYOUT SHEETS FOR LOCATIONS.  
 ALL BLOCK PATTERN CROSS WALKS SHALL BE  
 INSTALLED PARALLEL WITH WHEEL PATHS.



**YIELD LINE DETAILS**

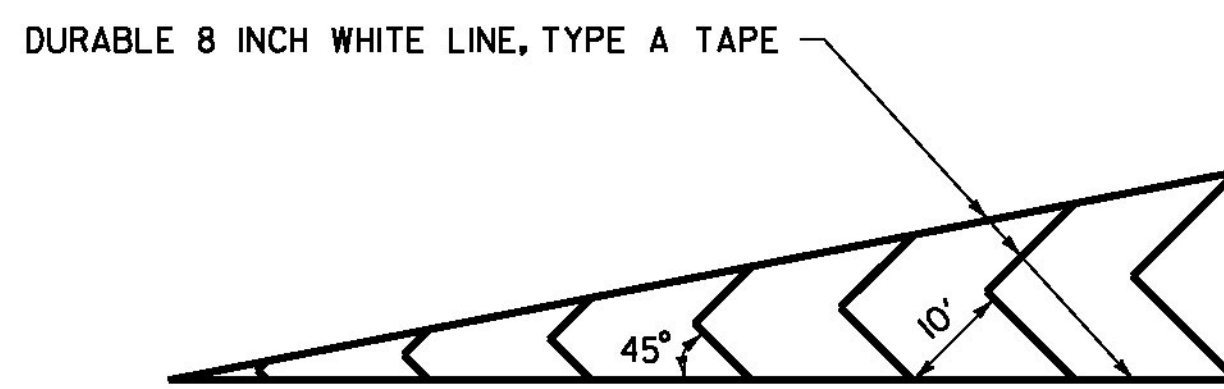
TO BE INSTALLED ONLY AT THE  
 DIRECTION OF THE ENGINEER  
 TO BE PAID AS ONE DURABLE LETTER OR  
 SYMBOL, TYPE D TAPE PER TRIANGLE

- ST. JOHNSBURY U.S. ROUTE 2 STA. 220+52 TO 220+72, LT
- ST. JOHNSBURY U.S. ROUTE 5 STA. 134+76 TO 134+94, LT
- ST. JOHNSBURY ALT. U.S. ROUTE 5 STA. 50+72, LT (MT. PLEASANT ST. TH-310)



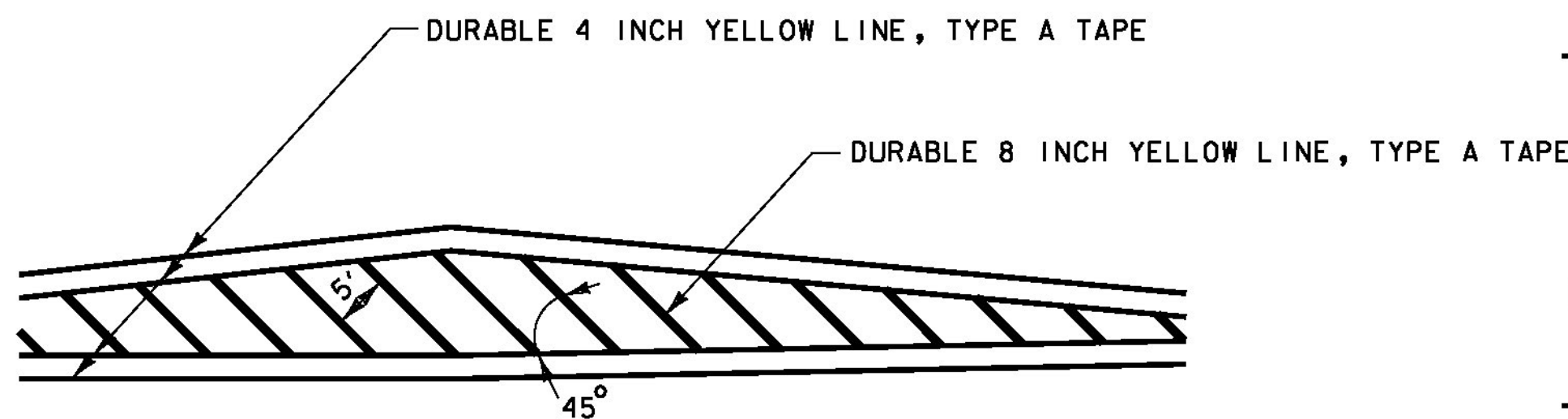
**"NO PARKING" PAVEMENT MARKING DETAIL**

SEE LAYOUT SHEETS FOR LOCATIONS



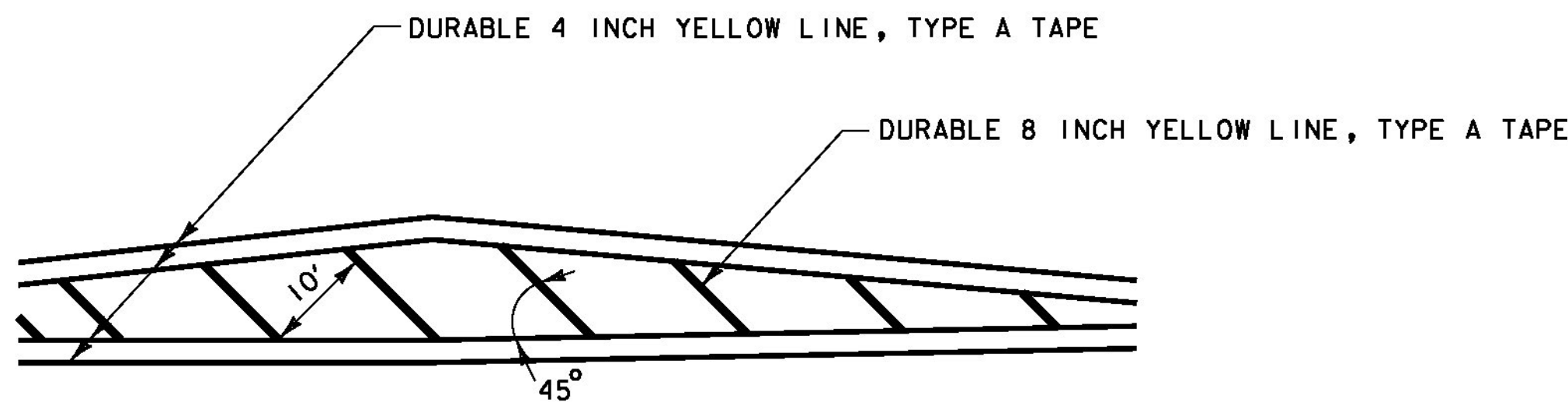
**GORE MARKING DETAIL**

- ST. JOHNSBURY U.S. ROUTE 2 STA. 168+95 TO 169+28, RT
- ST. JOHNSBURY U.S. ROUTE 2 STA. 170+54 TO 170+82, RT
- ST. JOHNSBURY U.S. ROUTE 2 STA. 221+72, LT (CONCORD AVE.)
- ST. JOHNSBURY U.S. ROUTE 5 STA. 134+23 TO 136+10, RT
- ST. JOHNSBURY U.S. ROUTE 5 STA. 134+91 TO 135+07, LT
- ST. JOHNSBURY ALT. U.S. ROUTE 5 STA. 51+48 TO 51+64, LT
- ST. JOHNSBURY ALT. U.S. ROUTE 5 STA. 52+38 TO 52+62, LT



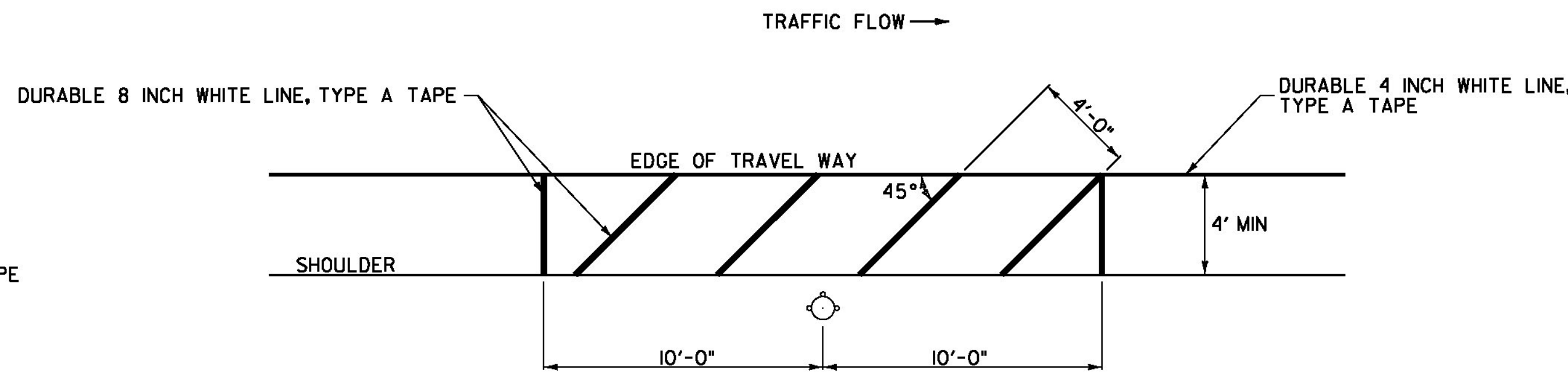
**GORE MARKING DETAIL (5 FOOT)**

LYNDON U.S. ROUTE 5 STA. 148+06 TO 149+36



**GORE MARKING DETAIL (10 FOOT)**

- ST. JOHNSBURY U.S. ROUTE 2 STA. 150+88 TO 154+20
- ST. JOHNSBURY U.S. ROUTE 2 STA. 157+26 TO 160+70
- ST. JOHNSBURY U.S. ROUTE 2 STA. 218+85 TO 220+47
- ST. JOHNSBURY U.S. ROUTE 2 STA. 223+31 TO 224+87
- ST. JOHNSBURY U.S. ROUTE 5 STA. 72+27 TO 74+37
- ST. JOHNSBURY U.S. ROUTE 5 STA. 87+78 TO 89+27
- ST. JOHNSBURY U.S. ROUTE 5 STA. 99+00 TO 100+30
- ST. JOHNSBURY U.S. ROUTE 5 STA. 137+21 TO 139+70
- ST. JOHNSBURY ALT. U.S. ROUTE 5 STA. 51+44 TO 52+72

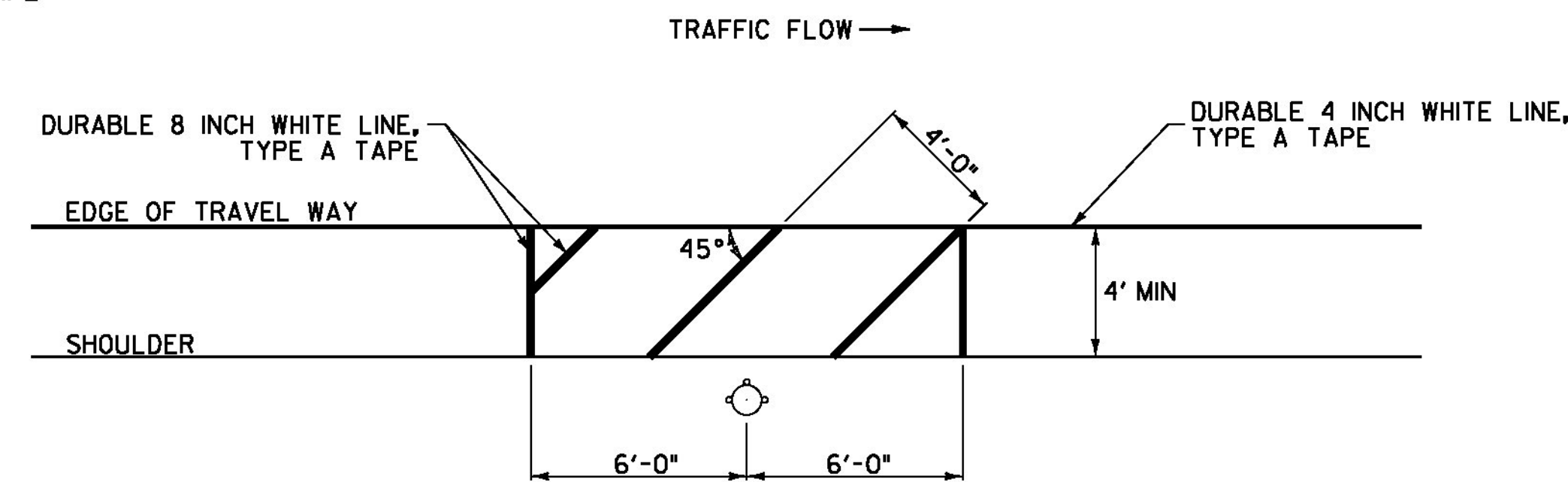


**FIRE HYDRANT PAVEMENT MARKING DETAIL**

- ST. JOHNSBURY U.S. ROUTE 2 STA. 167+10 TO 167+30, LT
- ST. JOHNSBURY U.S. ROUTE 2 STA. 211+36 TO 211+56, LT
- ST. JOHNSBURY U.S. ROUTE 2 STA. 216+00 TO 216+20, LT
- ST. JOHNSBURY U.S. ROUTE 2 STA. 226+91 TO 227+11, LT
- ST. JOHNSBURY U.S. ROUTE 5 STA. 74+57 TO 74+77, RT
- ST. JOHNSBURY U.S. ROUTE 5 STA. 79+86 TO 80+06, LT
- ST. JOHNSBURY U.S. ROUTE 5 STA. 84+25 TO 84+45, RT
- ST. JOHNSBURY U.S. ROUTE 5 STA. 108+13 TO 108+33, RT
- ST. JOHNSBURY U.S. ROUTE 5 STA. 142+87 TO 143+07, LT
- ST. JOHNSBURY U.S. ROUTE 5 STA. 146+11 TO 146+31, LT
- ST. JOHNSBURY ALT. U.S. ROUTE 5 STA. 23+79 TO 23+99, RT
- ST. JOHNSBURY ALT. U.S. ROUTE 5 STA. 36+61 TO 36+86, LT
- ST. JOHNSBURY ALT. U.S. ROUTE 5 STA. 40+22 TO 40+42, LT
- ST. JOHNSBURY ALT. U.S. ROUTE 5 STA. 44+26 TO 44+46, LT
- ST. JOHNSBURY ALT. U.S. ROUTE 5 STA. 47+99 TO 48+13, RT
- ST. JOHNSBURY ALT. U.S. ROUTE 5 STA. 56+38 TO 56+58, LT
- ST. JOHNSBURY ALT. U.S. ROUTE 5 STA. 60+87 TO 61+07, LT

**NOTE:**

THE CONTRACTOR SHALL ADJUST THE PLACEMENT OF THE FIRE  
 HYDRANT PAVEMENT MARKINGS TO MEET THE EXISTING SITE  
 CONSTRAINTS AS DIRECTED BY THE ENGINEER.



**FIRE HYDRANT PAVEMENT MARKING DETAIL**

- LYNDON U.S. ROUTE 5 STA. 159+76 TO 159+88, RT
- LYNDON U.S. ROUTE 5 STA. 166+95 TO 167+07, RT
- LYNDON U.S. ROUTE 5 STA. 171+21 TO 171+33, RT
- LYNDON U.S. ROUTE 5 STA. 181+24 TO 181+36, RT
- LYNDON ALT. VT ROUTE 122 STA. 4+73 TO 4+85, LT
- LYNDON ALT. VT ROUTE 122 STA. 33+73 TO 33+85, RT

**NOTE:**

THE CONTRACTOR SHALL ADJUST THE PLACEMENT OF THE FIRE  
 HYDRANT PAVEMENT MARKINGS TO MEET THE EXISTING SITE  
 CONSTRAINTS AS DIRECTED BY THE ENGINEER.

NOT TO SCALE

**MISCELLANEOUS  
 DETAIL  
 SHEET #2**



PROJECT NAME: ST JOHNSBURY - LYNDON  
 PROJECT NUMBER: STP 2936(I)

FILE NAME: pllc308.dgn  
 PROJECT LEADER: G. EDWARDS  
 DESIGNED BY: D. DRAPER

PLOT DATE: 5/5/2014  
 DRAWN BY: D. DRAPER  
 CHECKED BY: J. LITTLE  
 SHEET 55 OF 250