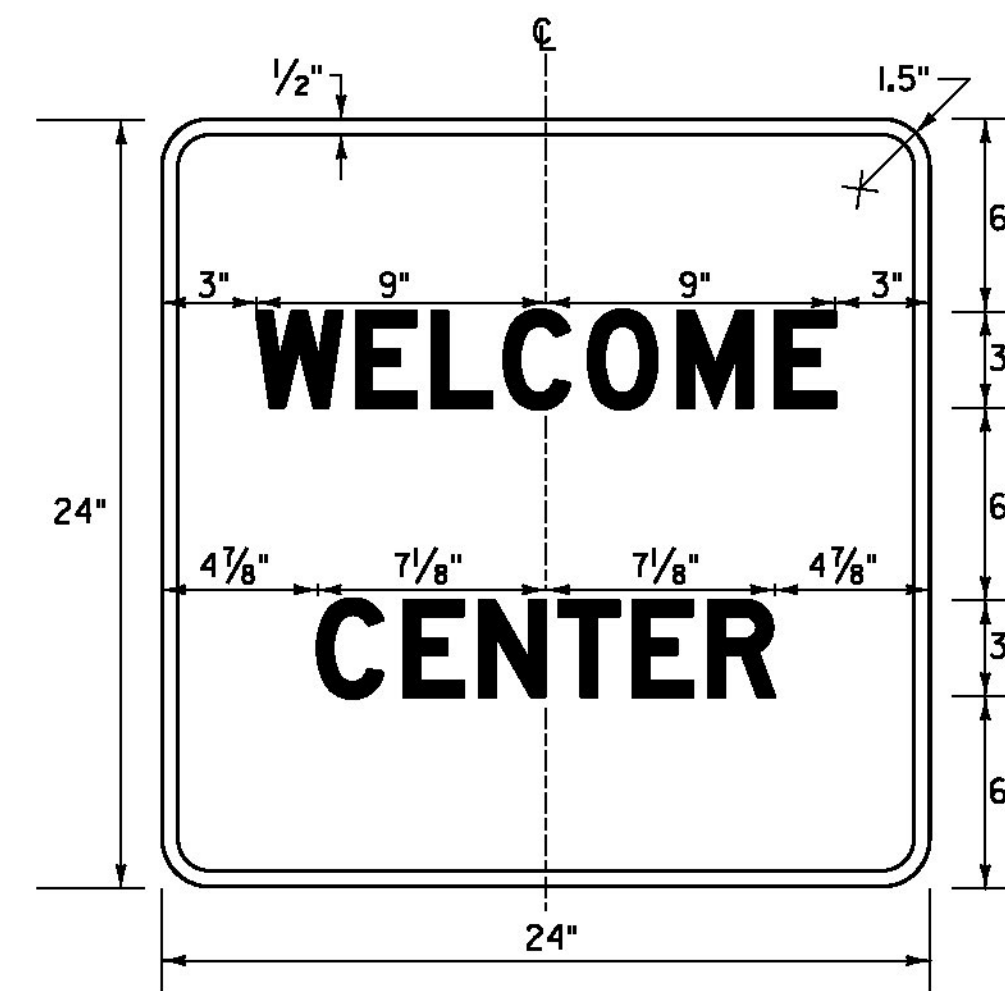





LOCATION: ST. JOHNSBURY: U.S. ROUTE 2
 STA. 175+61, LT
 STA. 176+15, LT
 ST. JOHNSBURY: U.S. ROUTE 5
 STA. 93+58, RT
 STA. 94+27, RT
 ST. JOHNSBURY: ALT U.S. ROUTE 5
 STA. 27+55, LT
 STA. 29+04, RT
 LYNDON: U.S. ROUTE 5
 STA. 150+25, LT

COLOR: GREEN BORDER AND TEXT
 WHITE SYMBOL ON BLUE BACKGROUND
 WHITE BACKGROUND (RETROREFLECTIVE)

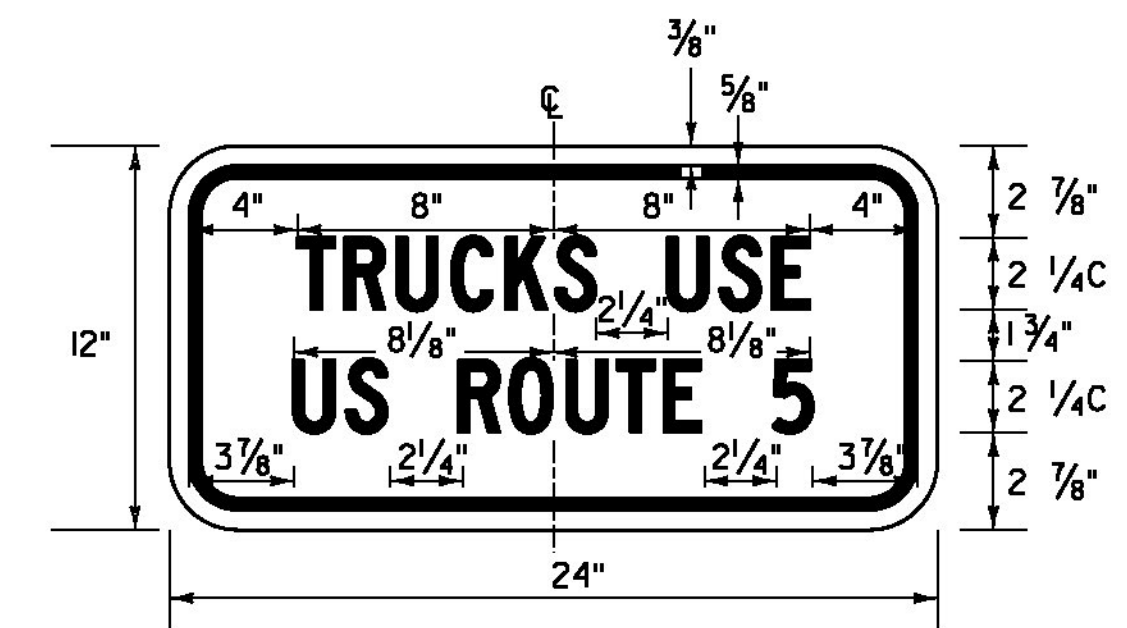
MATERIAL: PER TRAFFIC SIGN NOTE 6
 ON SHEET 241



LOCATION: ST. JOHNSBURY: U.S. ROUTE 2
 STA. 166+50, RT
 STA. 174+45, RT
 STA. 185+89, RT
 STA. 195+26, LT
 ST. JOHNSBURY: U.S. ROUTE 5
 STA. 85+79, RT
 STA. 91+32, RT (2)
 STA. 102+87, LT
 STA. 130+00, LT
 STA. 138+80, LT
 ST. JOHNSBURY: ALT U.S. ROUTE 5
 STA. 22+13, RT
 STA. 29+05, LT

COLOR: WHITE BORDER AND TEXT
 BLUE BACKGROUND (RETROREFLECTIVE)

MATERIAL: PER TRAFFIC SIGN NOTE 6
 ON SHEET 241



LOCATION: LYNDON: U.S. ROUTE 5
 STA. 146+30, RT

COLOR: BLACK BORDER AND TEXT
 YELLOW BACKGROUND (RETROREFLECTIVE)

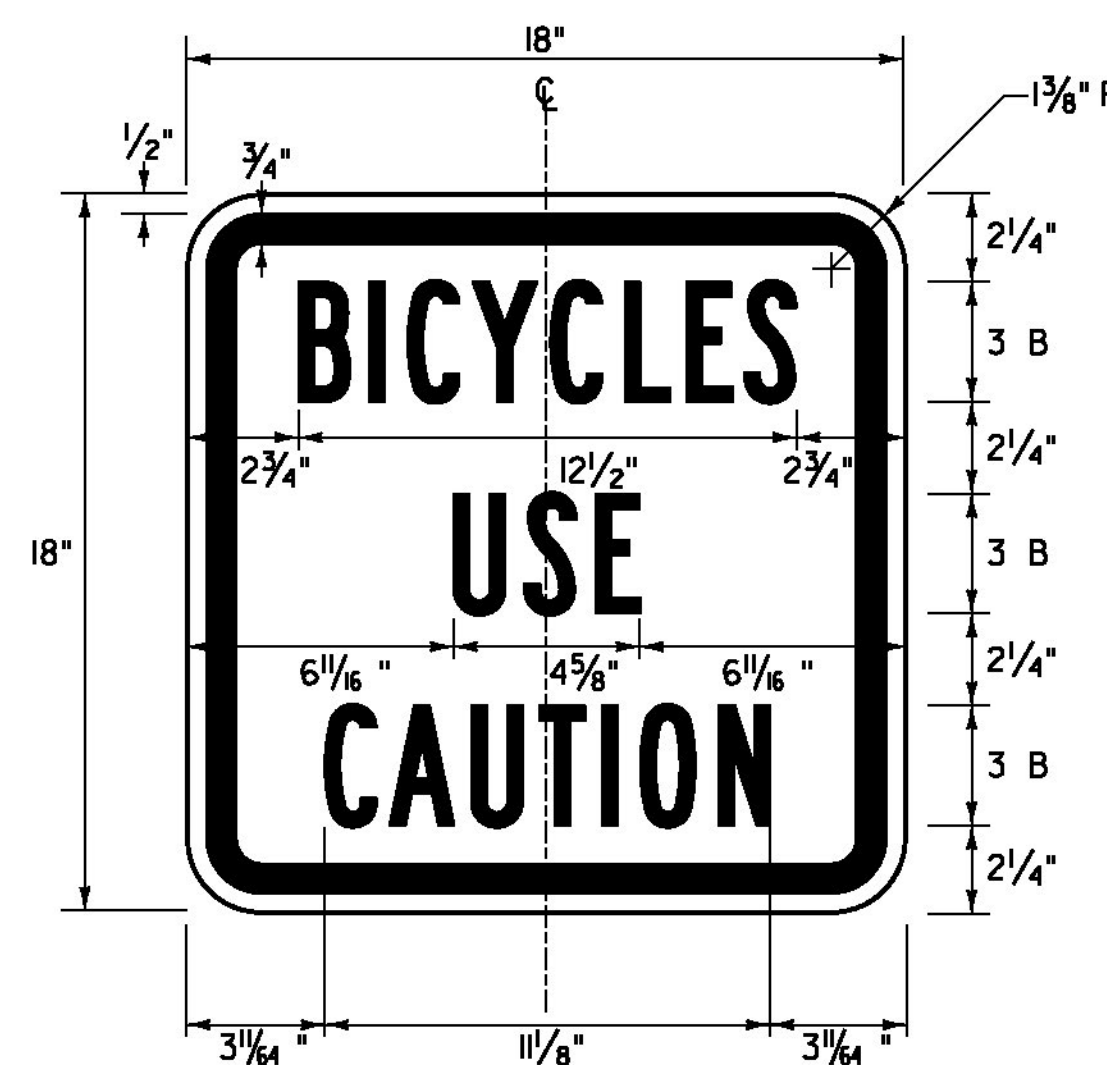
MATERIAL: PER TRAFFIC SIGN NOTE 6
 ON SHEET 241



LOCATION: ST. JOHNSBURY: U.S. ROUTE 5
 STA. 77+74, LT
 STA. 81+30, LT
 STA. 86+40, LT

COLOR: RED BORDER AND TEXT
 WHITE BACKGROUND (RETROREFLECTIVE)

MATERIAL: PER TRAFFIC SIGN NOTE 6
 ON SHEET 241



LOCATION: ST. JOHNSBURY: U.S. ROUTE 5
 STA. 137+68, RT
 STA. 143+30, LT

COLOR: BLACK BORDER AND TEXT
 YELLOW BACKGROUND (RETROREFLECTIVE)

MATERIAL: PER TRAFFIC SIGN NOTE 6
 ON SHEET 241



LOCATION: ST. JOHNSBURY: U.S. ROUTE 5
 STA. 92+45, LT
 STA. 93+04, RT
 STA. 94+30, LT
 STA. 94+53, RT
 STA. 95+50, LT
 STA. 95+69, RT

COLOR: RED BORDER AND TEXT
 WHITE BACKGROUND (RETROREFLECTIVE)

MATERIAL: PER TRAFFIC SIGN NOTE 6
 ON SHEET 241

NOT TO SCALE

NOTE: SEE TRAFFIC SIGN NOTES ON SHEET 241



**TRAFFIC
 SIGN
 DETAIL
 SHEET #11**

PROJECT NAME: ST JOHNSBURY - LYNDON
 PROJECT NUMBER: STP 2936(1)

FILE NAME: pllc308.dgn
 PROJECT LEADER: G. EDWARDS
 DESIGNED BY: D. DRAPER

PLOT DATE: 5/5/2014
 DRAWN BY: D. DRAPER
 CHECKED BY: J. LITTLE
 SHEET 239 OF 250