REHAB,
DIs. CBs OR MHs. CLASS I, II OR III
SEE SHEETS 27-28

STEEL BEAM GUARDRAIL, GALVANIZED
STA. 128+00.0 TO 128+21.5, RT
STA. 129+45.0 TO 129+70.0, RT
STA. 130+95.0 TO 131+20.0, RT

STEEL BEAM GUARDRAIL, GALVANIZED W/8 FEET POSTS
STA. 129+70.0 TO 130+95.0, RT

ANCHOR FOR STEEL BEAM RAIL
STA. 128+21.5, RT
STA. 129+45.0, RT
STA. 131+20.0, RT

REMOVAL AND DISPOSAL OF GUARDRAIL
STA. 128+00 TO 128+21, RT
STA. 129+49 TO 131+21, RT

DURABLE & TEMPORARY 4 INCH WHITE LINE
(ALL LINES WILL INCLUDE EDGE LINE BREAKS AND RADII FOR SIDE ROADS)
STA. 128+00 TO 133+00, SOLID LT & RT
STA. 132+53 TO 133+00, DOTTED LT

DURABLE & TEMPORARY 4 INCH YELLOW LINE
(ALL LINES WILL INCLUDE & BREAKS FOR SIDE ROADS)
STA. 128+00 TO 133+00, SOLID LT & RT

REMOVING SIGNS
AS SHOWN - 16

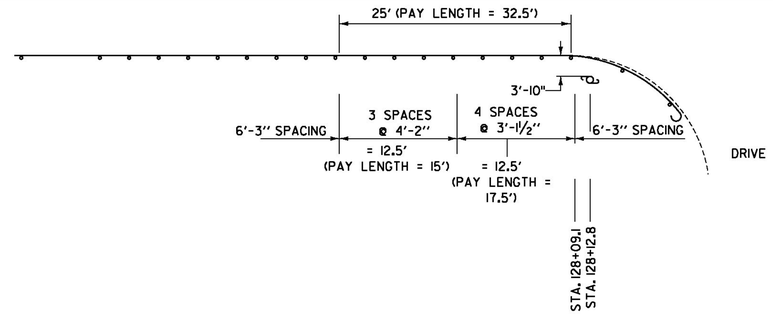

REDUCED GUARDRAIL POST SPACING DETAIL #1

LOCATION:

U.S. ROUTE 5
ST. JOHNSBURY STA. 128+12.8, RT - UTILITY POLE

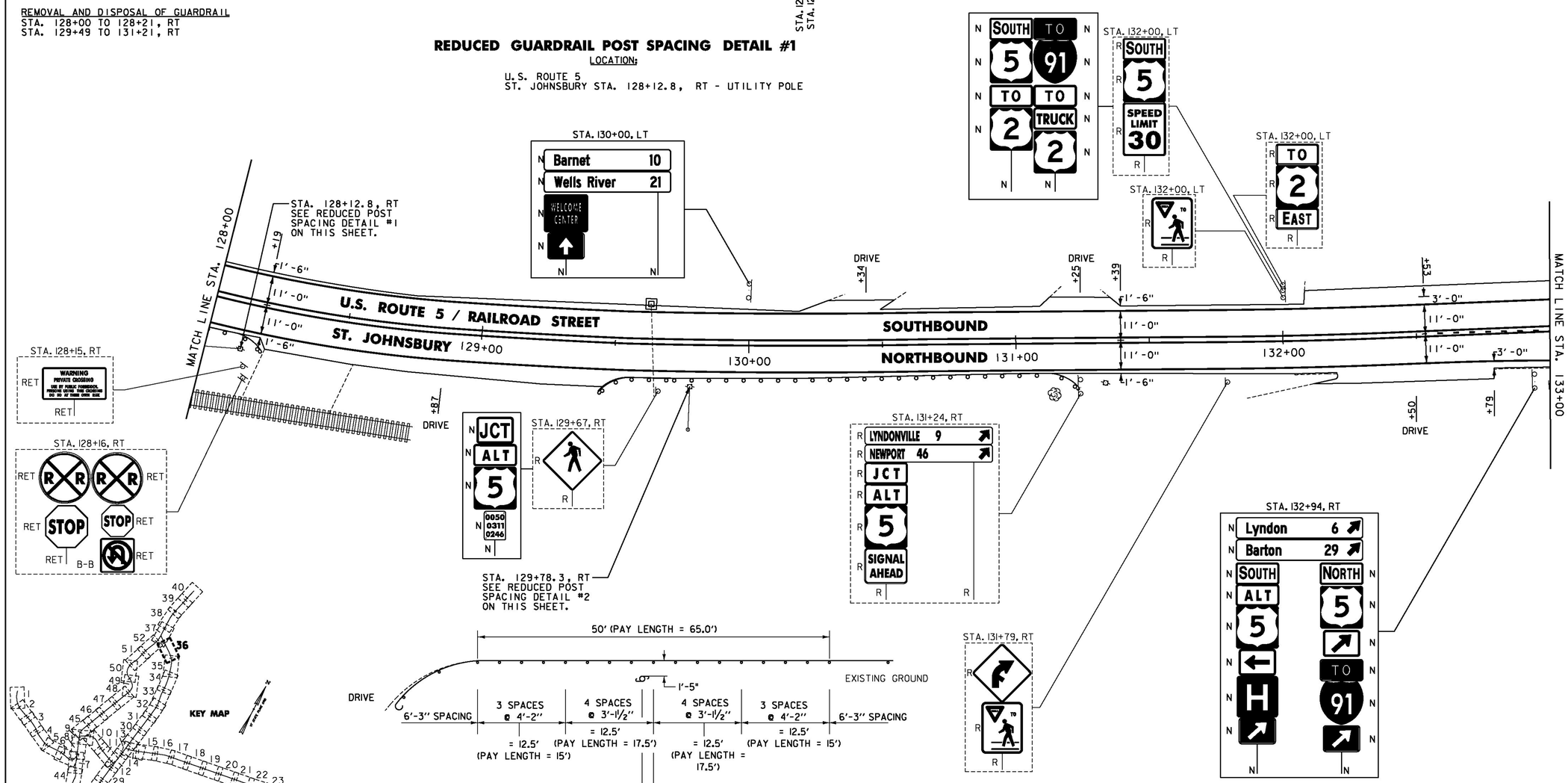

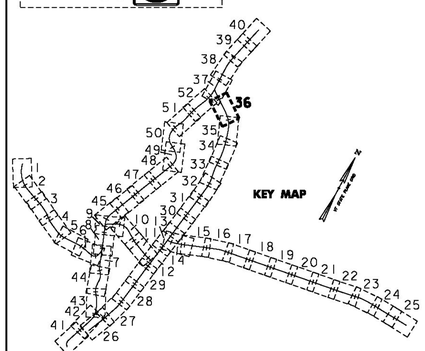

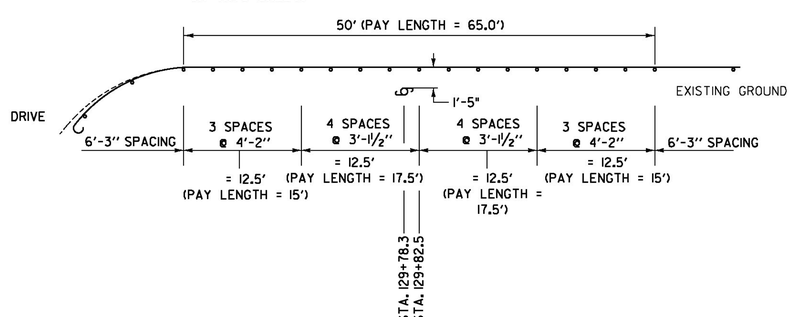

REDUCED GUARDRAIL POST SPACING DETAIL #2

LOCATION:

U.S. ROUTE 5
ST. JOHNSBURY STA. 129+78.3, RT - UTILITY POLE

NOTES:

1. FOR LEGENDS, SEE SHEET 3.
2. ALL EXISTING SIGNS NOT SHOWN ON THE PLANS SHALL BE RETAINED.

NOT TO SCALE

Stantec

PROJECT LAYOUT SHEET #36

PROJECT NAME: ST JOHNSBURY - LYNDON
PROJECT NUMBER: STP 2936(I)

FILE NAME: pllc308.dgn
PROJECT LEADER: G. EDWARDS
DESIGNED BY: D. DRAPER
PLOT DATE: 5/5/2014
DRAWN BY: D. DRAPER
CHECKED BY: J. LITTLE
SHEET 98 OF 250