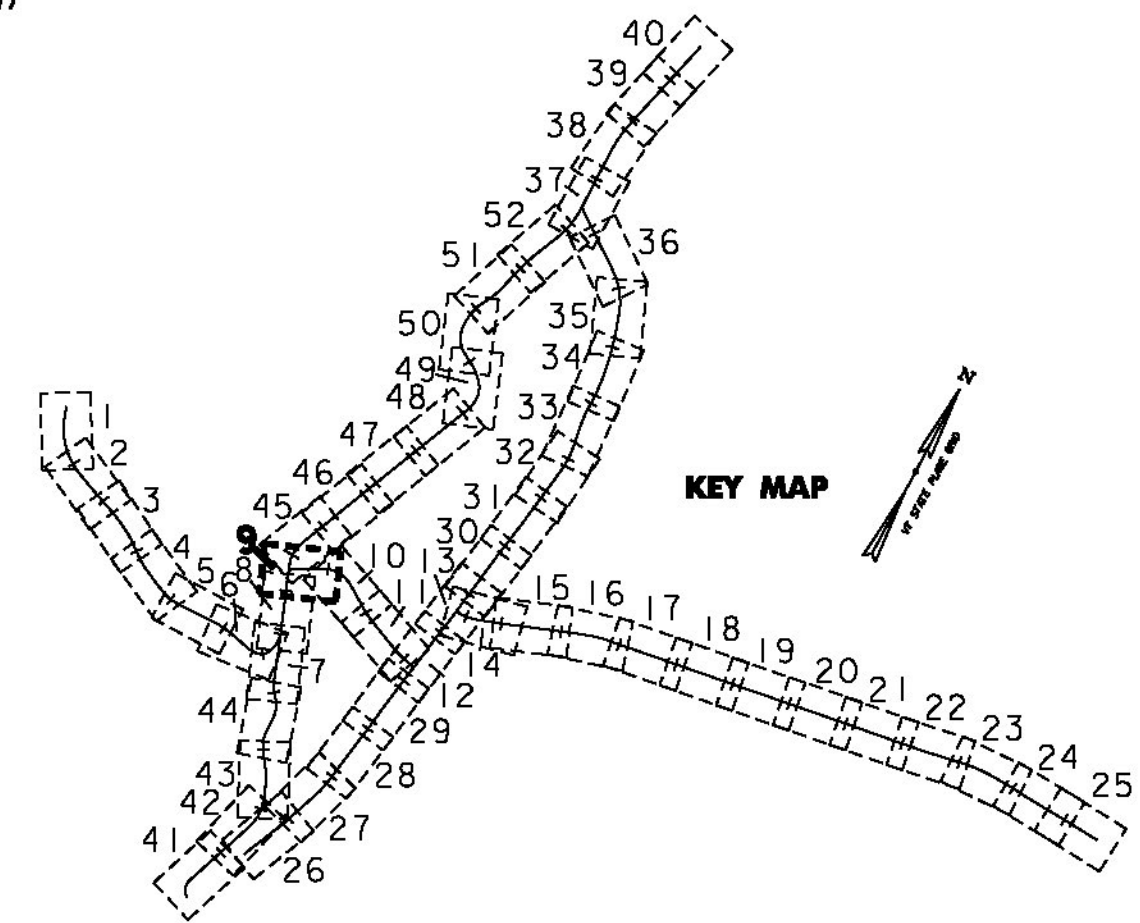
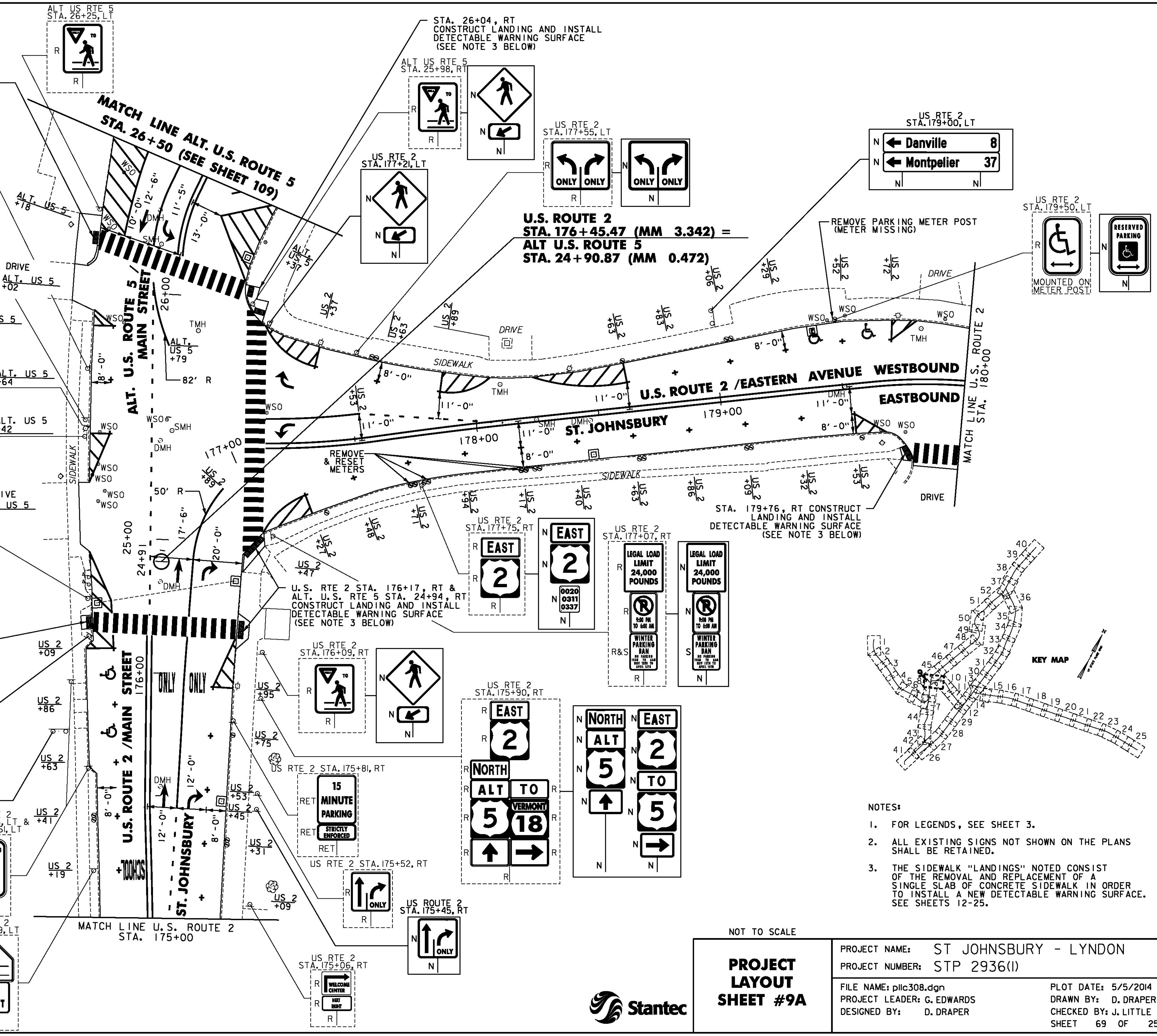

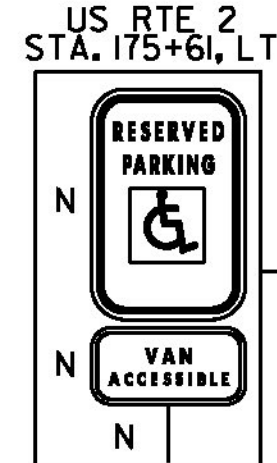
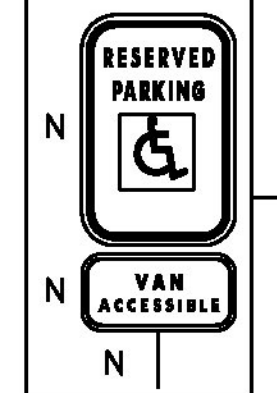
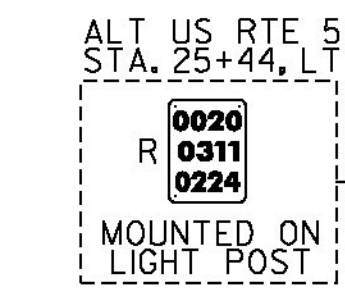
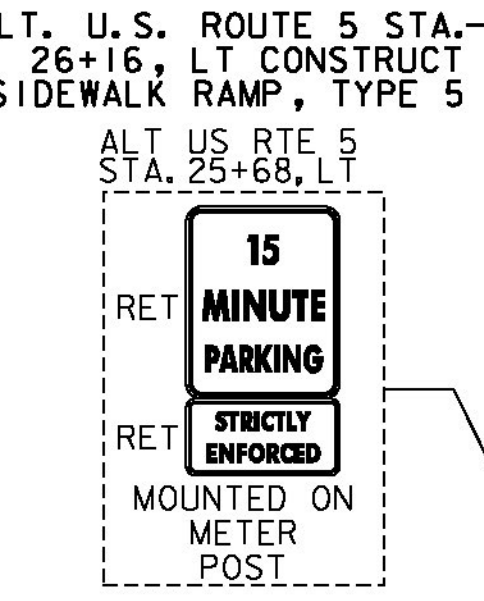
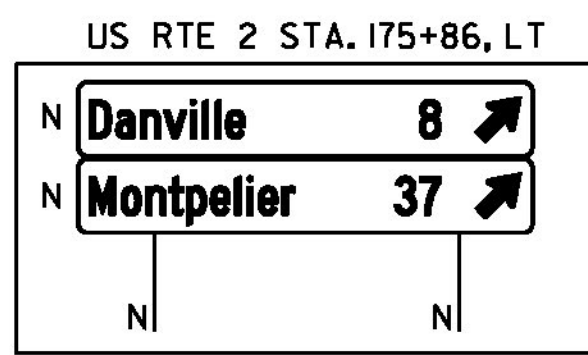
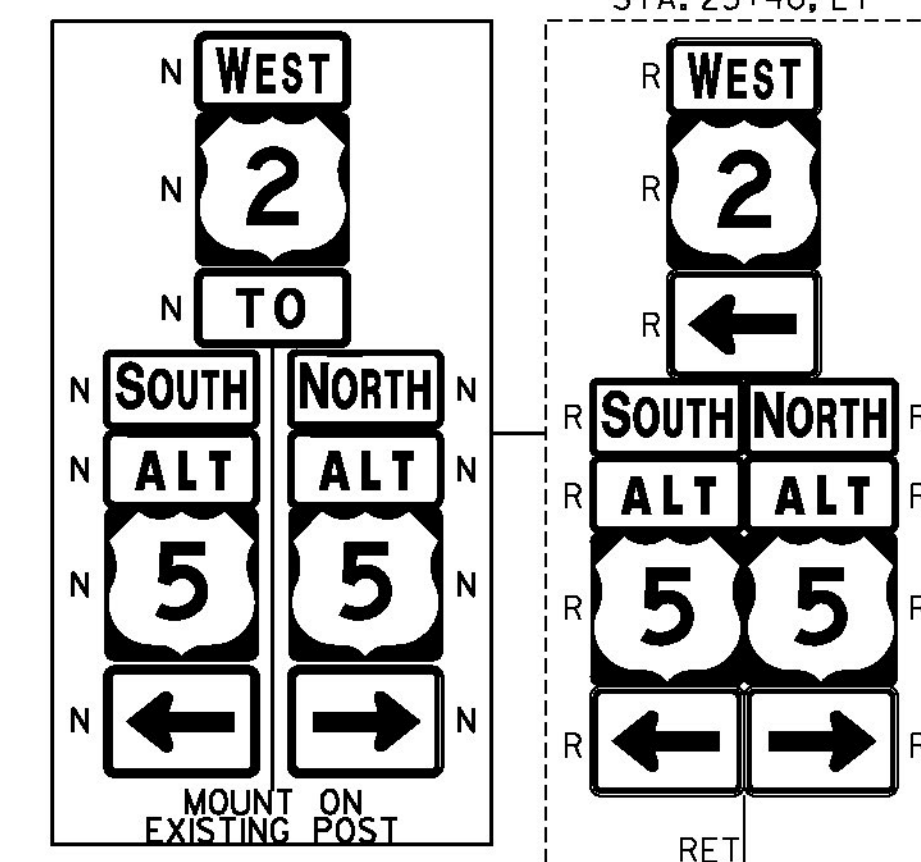
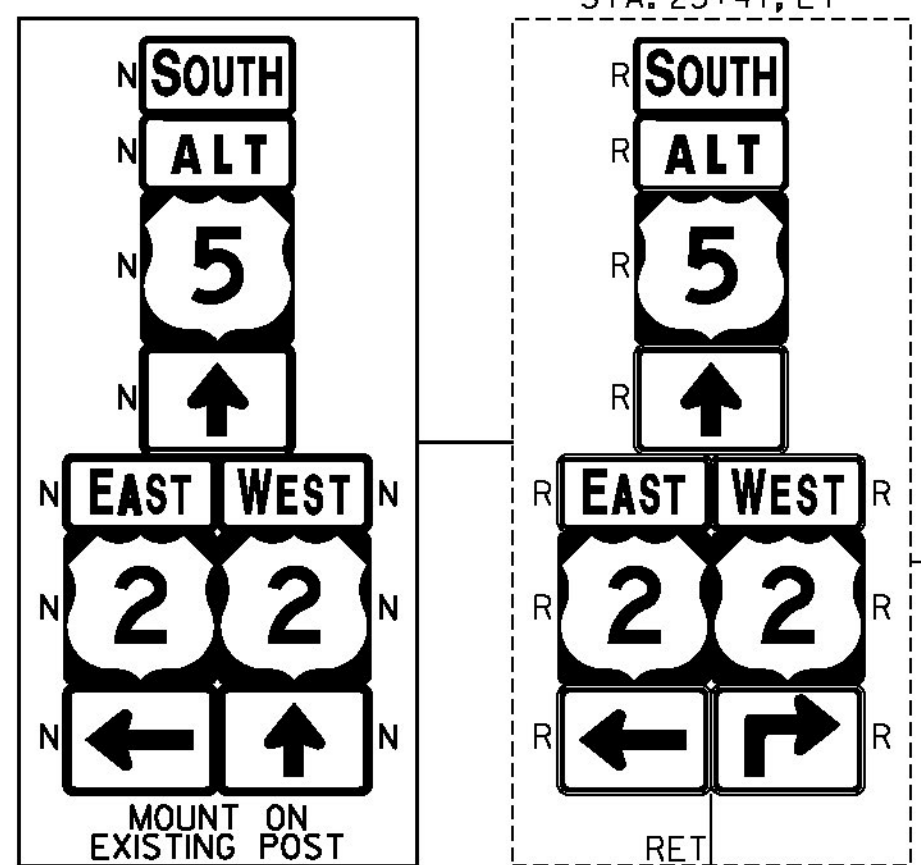


**FOR ALL CONSTRUCTION NOTES
SEE SHEET 70**



- NOTES:**
- FOR LEGENDS, SEE SHEET 3.
 - ALL EXISTING SIGNS NOT SHOWN ON THE PLANS SHALL BE RETAINED.
 - THE SIDEWALK "LANDINGS" NOTED CONSIST OF THE REMOVAL AND REPLACEMENT OF A SINGLE SLAB OF CONCRETE SIDEWALK IN ORDER TO INSTALL A NEW DETECTABLE WARNING SURFACE. SEE SHEETS 12-25.

NOT TO SCALE

PROJECT LAYOUT SHEET #9A	PROJECT NAME: ST JOHNSBURY - LYNDON	PLOT DATE: 5/5/2014
	PROJECT NUMBER: STP 2936(I)	DRAWN BY: D. DRAPER
	FILE NAME: pllc308.dgn PROJECT LEADER: G. EDWARDS DESIGNED BY: D. DRAPER	CHECKED BY: J. LITTLE SHEET 69 OF 250

