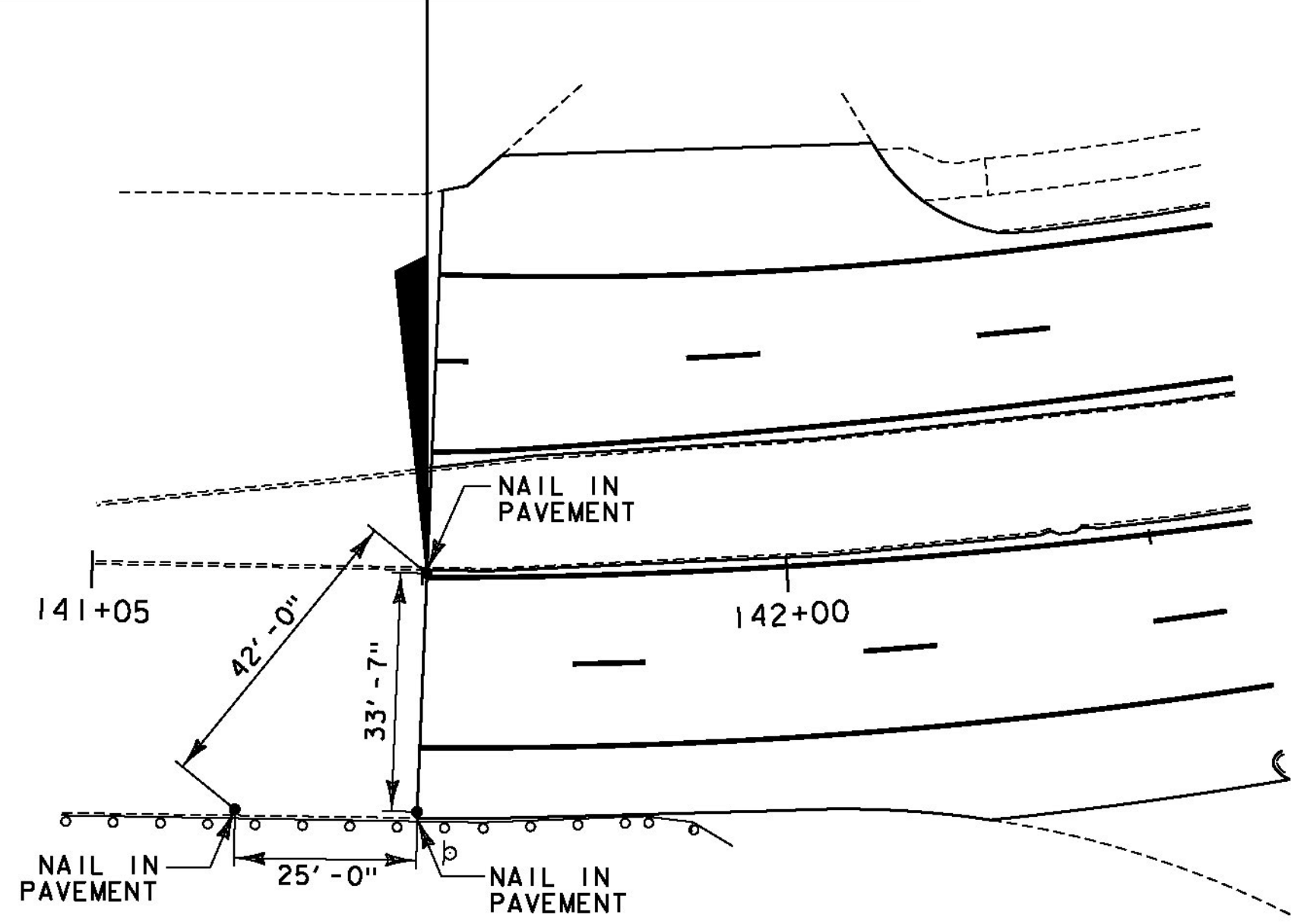
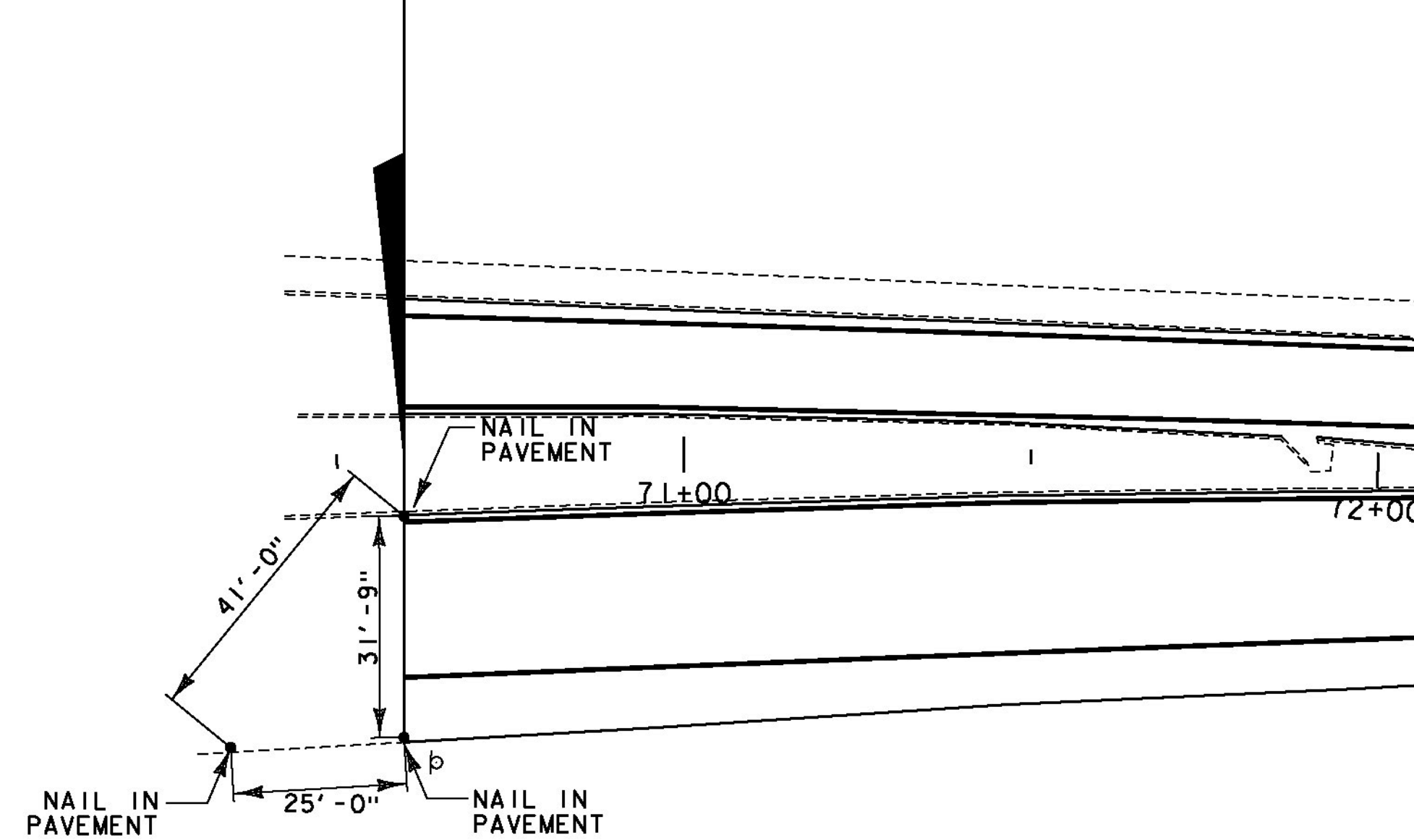


**BEGIN STP 2936(1) U.S. ROUTE 2  
ST. JOHNSBURY STA. 141+50.40 = (MM 2.680)**



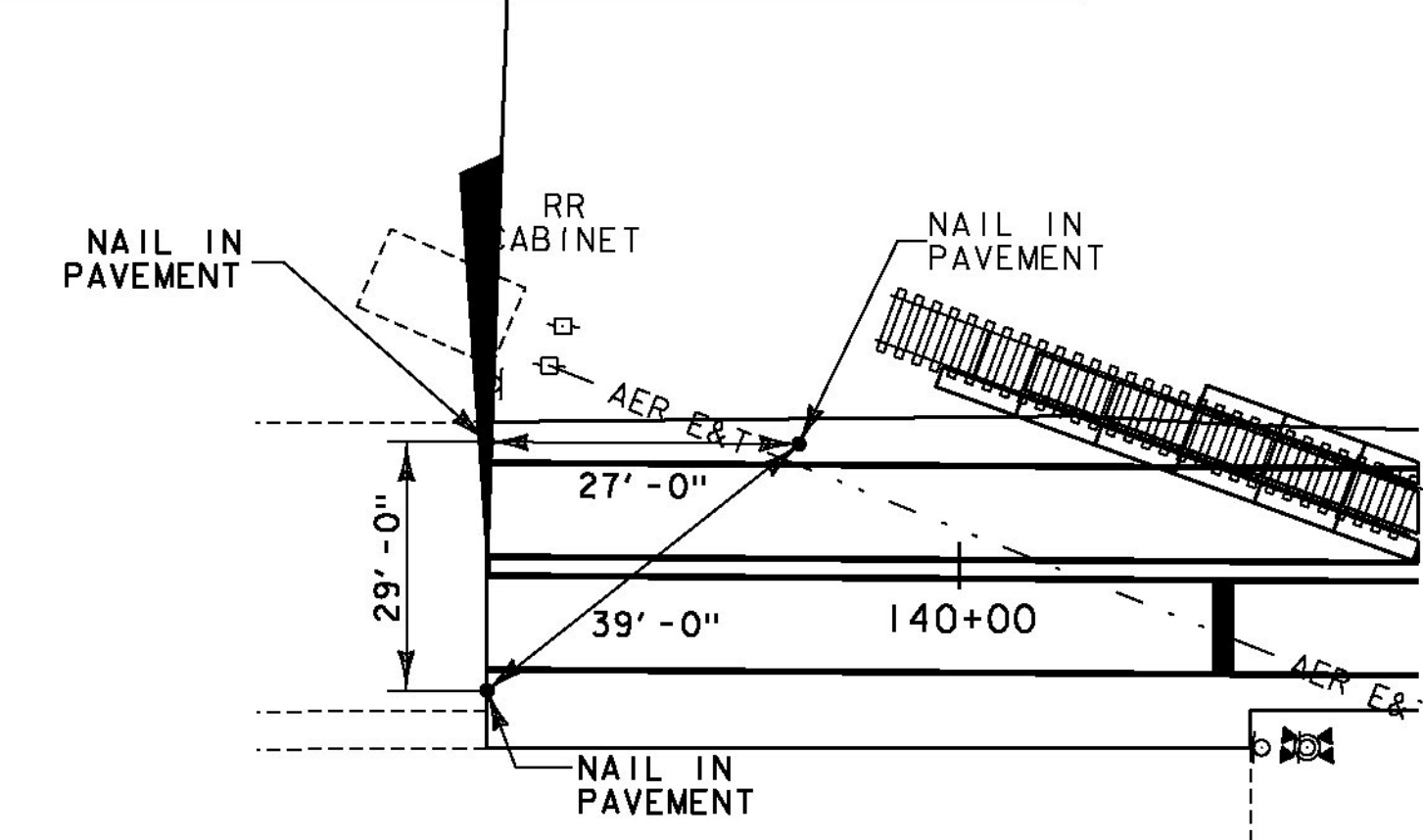
**U.S. ROUTE 2 ST. JOHNSBURY BEGIN PROJECT LOCATION TIES**

**BEGIN STP 2936(1) U.S. ROUTE 5  
ST. JOHNSBURY STA. 70+59.36 = (MM 1.337)**



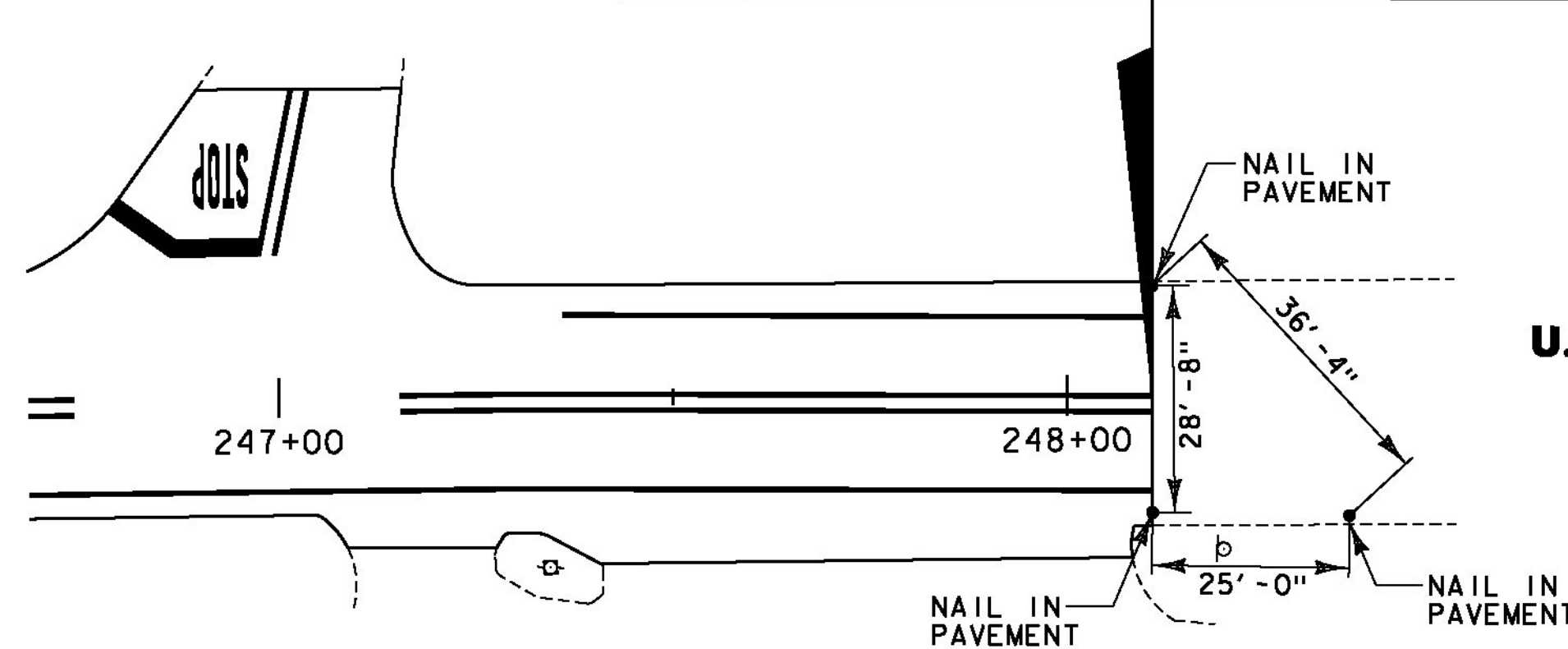
**U.S. ROUTE 5 ST. JOHNSBURY BEGIN PROJECT LOCATION TIES**

**BEGIN STP 2936(1) U.S. ROUTE 5  
LYNDON STA. 139+49.76 = (MM 2.642)**



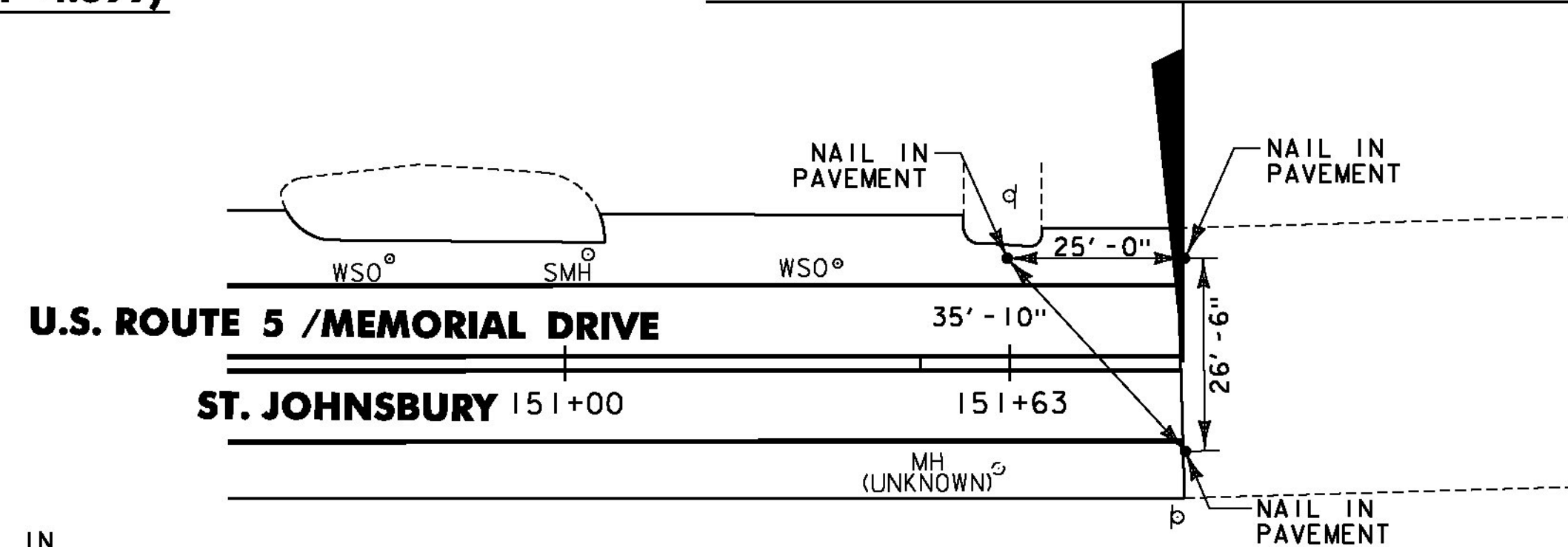
**U.S. ROUTE 5 LYNDON BEGIN PROJECT LOCATION TIES**

**END STP 2936(1) U.S. ROUTE 2  
ST. JOHNSBURY STA. 248+10.72 = (MM 4.699)**



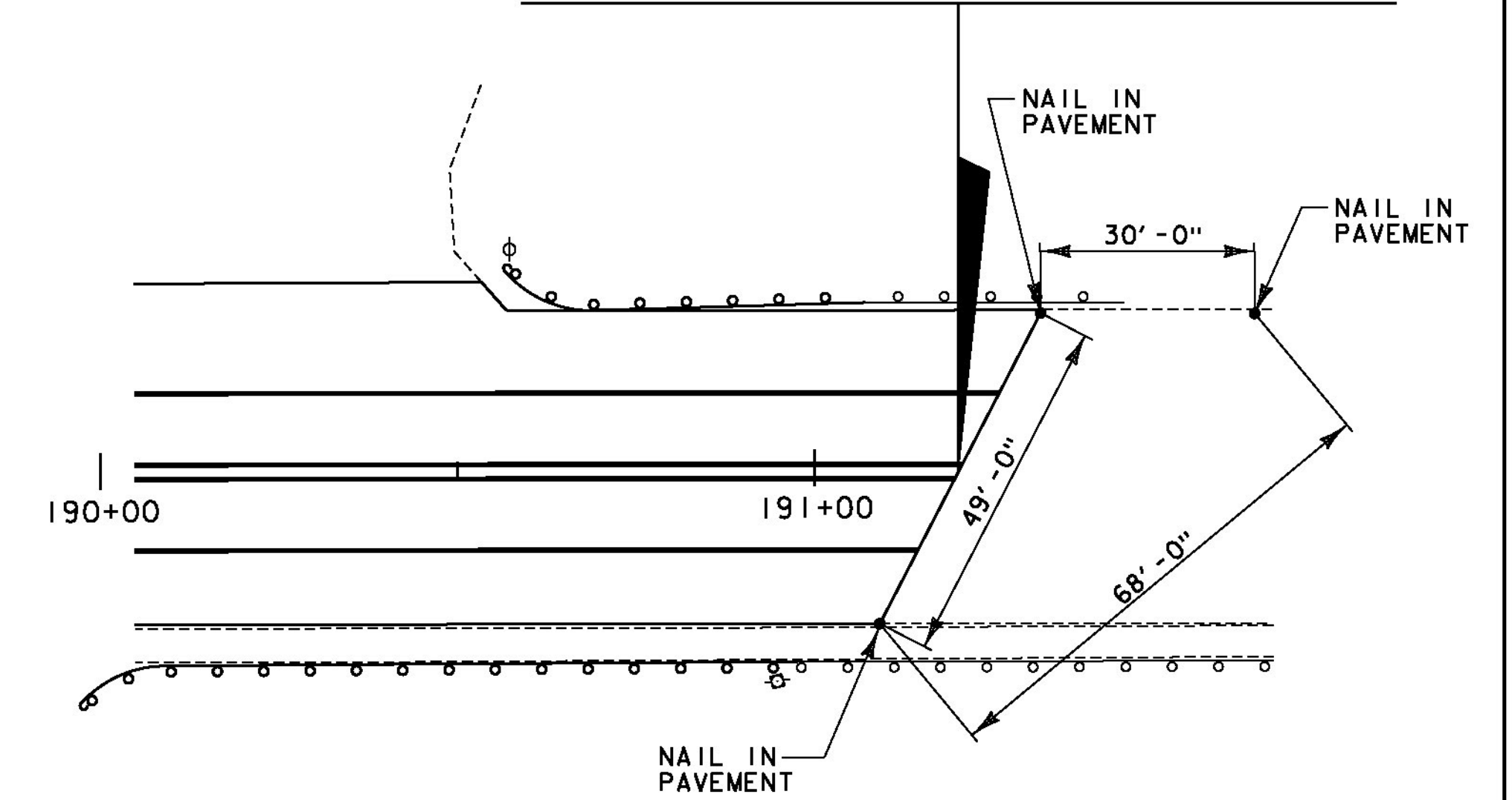
**U.S. ROUTE 2 ST. JOHNSBURY END PROJECT LOCATION TIES**

**END STP 2936(1) U.S. ROUTE 5  
ST. JOHNSBURY STA. 151+85.28 = (MM 2.876)**



**U.S. ROUTE 5 ST. JOHNSBURY END PROJECT LOCATION TIES**

**END STP 2936(1) U.S. ROUTE 5  
LYNDON STA. 191+18.88 = (MM 3.621)**



**U.S. ROUTE 5 LYNDON END PROJECT LOCATION TIES**

NOT TO SCALE

**MISCELLANEOUS  
DETAIL  
SHEET #1**

PROJECT NAME: ST JOHNSBURY - LYNDON  
PROJECT NUMBER: STP 2936(1)

FILE NAME: pllc308.dgn  
PROJECT LEADER: G. EDWARDS  
DESIGNED BY: D. DRAPER

PLOT DATE: 5/5/2014  
DRAWN BY: D. DRAPER  
CHECKED BY: J. LITTLE  
SHEET 54 OF 250

