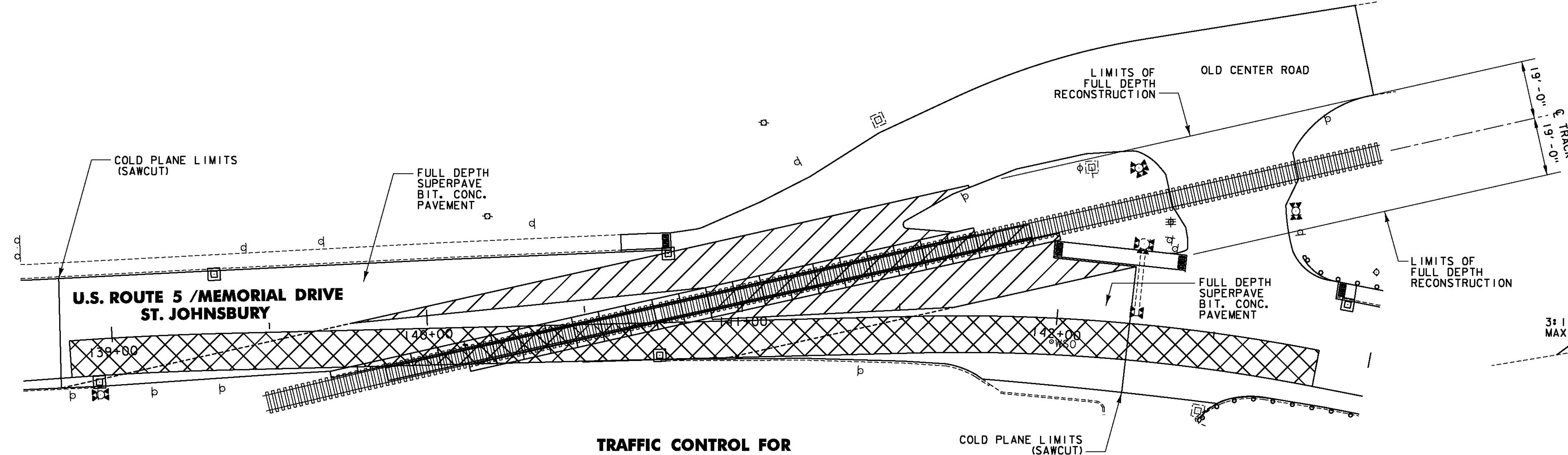
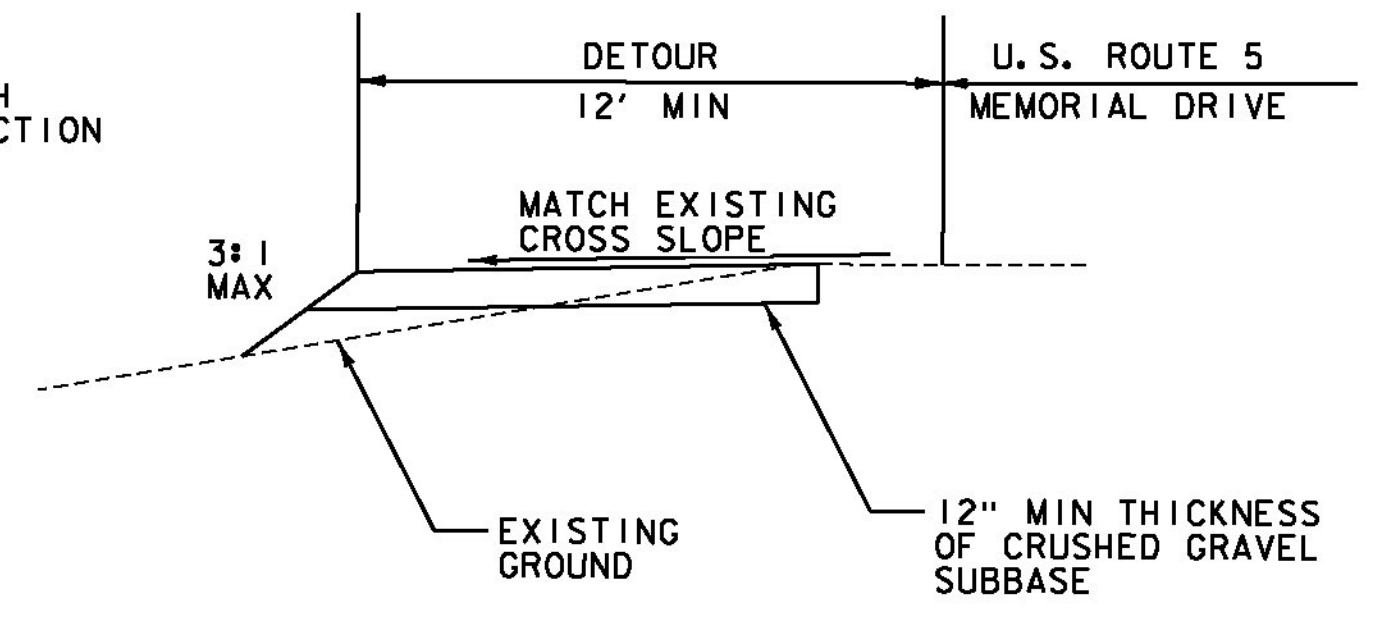


**TRAFFIC CONTROL FOR  
PHASE 1 (SOUTHBOUND) CONSTRUCTION  
U.S. ROUTE 5 CROSSING AARDOT #850-935M**



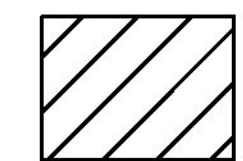

**TRAFFIC CONTROL FOR  
PHASE 2 (NORTHBOUND) CONSTRUCTION  
U.S. ROUTE 5 CROSSING AARDOT #850-935M**

- NOTES:**
1. THE CONTRACTOR SHALL SUBMIT A TRAFFIC CONTROL PLAN FOR PHASED CONSTRUCTION OF THE CROSSING MAINTAINING TWO WAY TRAFFIC BETWEEN THE HOURS OF 7:00 AM AND 6:00 PM, AND A MINIMUM OF ONE WAY TRAFFIC BETWEEN THE HOURS OF 6:00 PM AND 7:00 AM.
  2. ALL WORK SHALL REMAIN INSIDE THE ASSUMED 3-ROD RIGHT OF WAY (ROW) AND THE RAILROAD ROW. NO EASEMENTS OR OTHER PERMISSION TO WORK OUTSIDE THE ROW HAVE BEEN OBTAINED.
  3. CONTRACTOR IS RESPONSIBLE FOR SURVEYING EXISTING RAIL AND ROADWAY GRADE AND MAINTAINING EXISTING VERTICAL PROFILES.
  4. CONTRACTOR SHALL MAINTAIN POSITIVE DRAINAGE OF TEMPORARY AND PERMANENT ROADWAY SURFACES THROUGHOUT ALL CONSTRUCTION PHASES.
  5. MINIMUM 12 FOOT LANE SHALL BE MAINTAINED FOR PHASED TEMPORARY ONE WAY TRAFFIC AT ALL TIMES.
  6. ALL WORK AND MATERIALS ASSOCIATED WITH THE CONSTRUCTION, REMOVAL AND RESTORATION OF A TEMPORARY DETOUR WILL BE PAID UNDER ITEM 900.645 SPECIAL PROVISION (TRAFFIC CONTROL, RAIL-HIGHWAY CROSSING) (AARDOT 850-935M).
  7. AREA BETWEEN COLD PLANE SAWCUT LIMITS AND LIMITS OF FULL DEPTH RECONSTRUCTION TRANSITION SHALL BE FULL DEPTH SUPERPAVE BITUMINOUS CONCRETE PAVEMENT AND WILL BE PAID UNDER ITEM 900.645 SPECIAL PROVISION (TRAFFIC CONTROL, RAIL-HIGHWAY CROSSING) (AARDOT 850-935M).
  8. ALL TEMPORARY PAVING MARKINGS NECESSARY FOR THIS CONSTRUCTION STAGE WILL BE PAID UNDER ITEM 900.645 SPECIAL PROVISION (TRAFFIC CONTROL, RAIL-HIGHWAY CROSSING) (AARDOT 850-935M).



**TEMPORARY DETOUR SECTION**  
N. T. S.

NOTE: ALL WORK AND MATERIALS ASSOCIATED WITH TEMPORARY DETOUR WILL BE PAID UNDER ITEM 900.645 SPECIAL PROVISION (TRAFFIC CONTROL RAIL-HIGHWAY CROSSING) (AARDOT 850-935M).

LEGEND	
	= WORK AREA
	= DETOUR (ONE WAY TRAFFIC)

NOT TO SCALE

**RAILROAD  
CROSSING  
DETAIL  
SHEET #14**



**AARDOT #850-935M**

PROJECT NAME: ST JOHNSBURY - LYNDON	PLOT DATE: 5/5/2014
PROJECT NUMBER: STP 2936(I)	DRAWN BY: D. DRAPER
FILE NAME: pllc308.dgn	CHECKED BY: J. LITTLE
PROJECT LEADER: G. EDWARDS	SHEET 45 OF 250
DESIGNED BY: D. DRAPER	