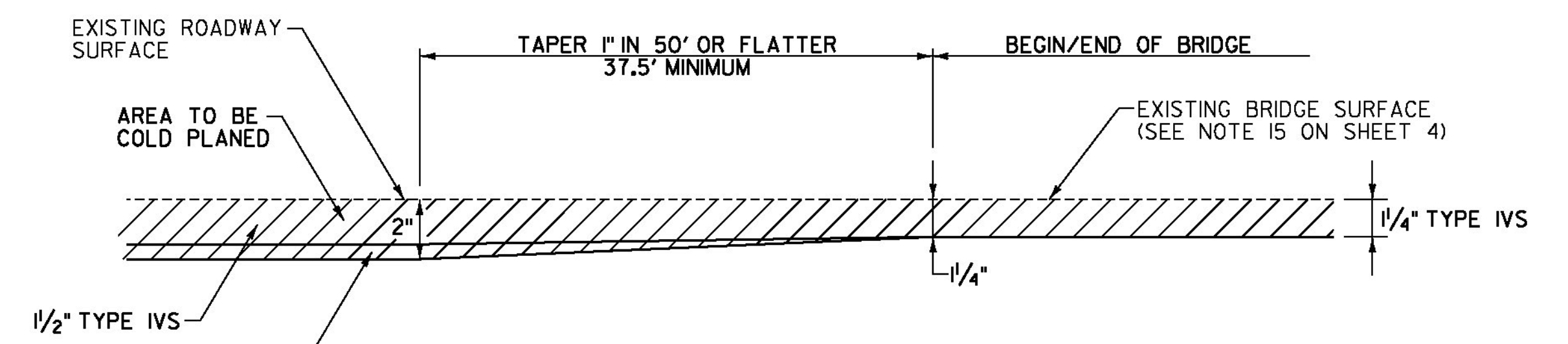


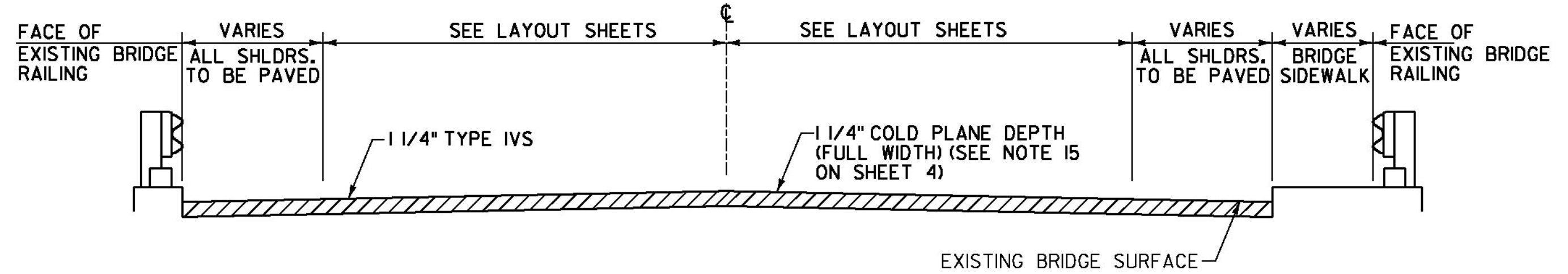
**COLD PLANE TYPICAL SECTION**

- ST. JOHNSBURY U.S. ROUTE 5 STA. 72+28 TO 87+95
- ST. JOHNSBURY U.S. ROUTE 5 STA. 118+57 TO 121+72
- ST. JOHNSBURY ALT. U.S. ROUTE 5 STA. 0+42 TO 9+44
- ST. JOHNSBURY ALT. U.S. ROUTE 5 STA. 18+15 TO 20+00
- LYNDON U.S. ROUTE 5 STA. 142+75 TO 144+57
- LYNDON U.S. ROUTE 5 STA. 183+13 TO 191+8.88
- LYNDON ALT. VT ROUTE 122 STA. 2+42 TO 4+91
- LYNDON ALT. VT ROUTE 122 STA. 8+00 TO 18+06
- LYNDON ALT. VT ROUTE 122 STA. 19+78 TO 28+98



**BRIDGE TRANSITION DETAIL**

- BR#104 ST. JOHNSBURY U.S. ROUTE 2 STA. 192+47.5 TO 192+85
- BR#104 ST. JOHNSBURY U.S. ROUTE 2 STA. 201+75 TO 202+12.5
- BR#105 ST. JOHNSBURY U.S. ROUTE 2 STA. 237+35.5 TO 237+73
- BR#105 ST. JOHNSBURY U.S. ROUTE 2 STA. 238+37 TO 238+74.5
- BR#130 ST. JOHNSBURY U.S. ROUTE 5 STA. 143+28.5 TO 143+66
- BR#130 ST. JOHNSBURY U.S. ROUTE 5 STA. 145+53 TO 145+90.5
- BR#2 LYNDON ALT. VT ROUTE 122 STA. 17+68.5 TO 18+06
- BR#2 LYNDON ALT. VT ROUTE 122 STA. 19+78 TO 20+15.5

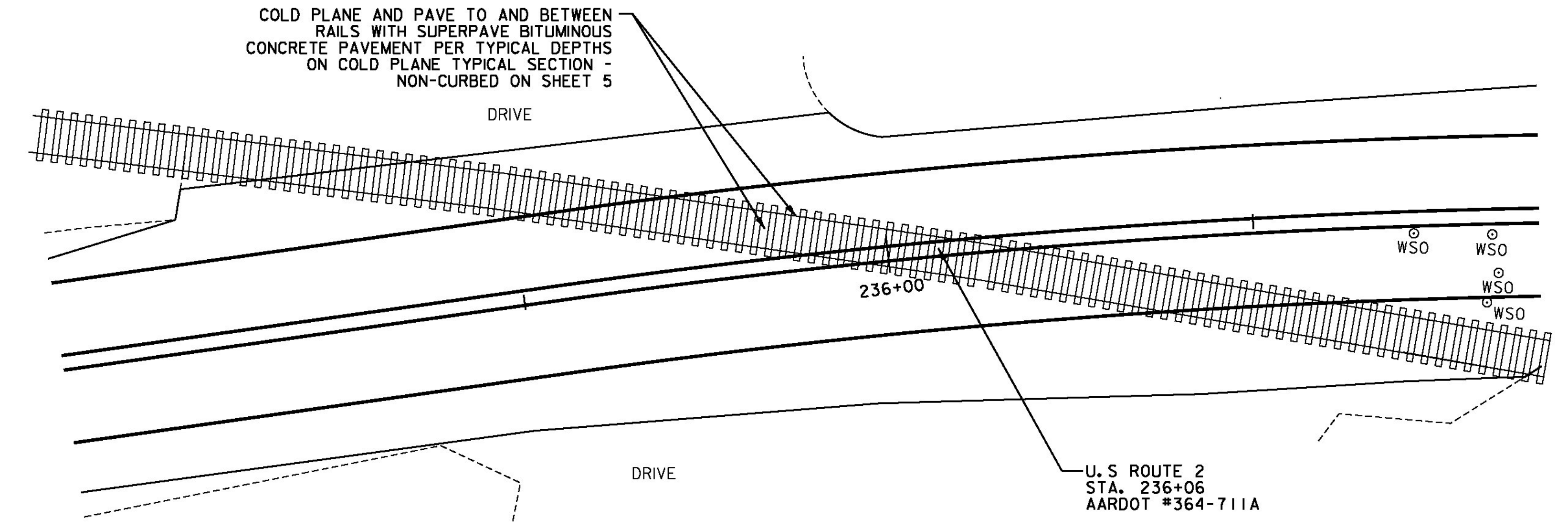


**COLD PLANE TYPICAL SECTION - BRIDGE**

- BR#104 ST. JOHNSBURY U.S. ROUTE 2 STA. 192+85 TO 201+75
- BR#105 ST. JOHNSBURY U.S. ROUTE 2 STA. 237+73 TO 238+37
- BR#130 ST. JOHNSBURY U.S. ROUTE 5 STA. 143+66 TO 145+53
- BR#2 LYNDON ALT. VT ROUTE 122 STA. 18+06 TO 19+78

**BRIDGE JOINT ASPHALTIC PLUG LOCATIONS**  
(SEE STRUCTURES DETAIL SD-516.10)

- BR#104 ST. JOHNSBURY U.S. ROUTE 2 STA. 192+85 (37 LF)
- BR#104 ST. JOHNSBURY U.S. ROUTE 2 STA. 201+75 (33 LF)
- BR#105 ST. JOHNSBURY U.S. ROUTE 2 STA. 237+73 (36 LF)
- BR#105 ST. JOHNSBURY U.S. ROUTE 2 STA. 238+37 (35 LF)
- BR#130 ST. JOHNSBURY U.S. ROUTE 5 STA. 143+66 (41 LF)
- BR#130 ST. JOHNSBURY U.S. ROUTE 5 STA. 145+53 (41 LF)
- BR#2 LYNDON ALT. VT ROUTE 122 STA. 18+06 (30 LF)
- BR#2 LYNDON ALT. VT ROUTE 122 STA. 19+78 (30 LF)
- BR#4 LYNDON ALT. VT ROUTE 122 STA. 51+57 (12 LF)
- BR#4 LYNDON ALT. VT ROUTE 122 STA. 52+12 (12 LF)



**PAVING DETAIL**  
**U.S. ROUTE 2 RAILROAD CROSSING AARDOT #364-711A**  
**ST. JOHNSBURY STA. 236+06**

NOT TO SCALE



<b>PROJECT TYPICAL SECTION SHEET #3</b>	PROJECT NAME: ST JOHNSBURY - LYNDON	PLOT DATE: 5/5/2014
	PROJECT NUMBER: STP 2936(I)	DRAWN BY: D. DRAPER
	FILE NAME: pllc308.dgn PROJECT LEADER: G. EDWARDS DESIGNED BY: D. DRAPER	CHECKED BY: J. LITTLE SHEET 6 OF 250