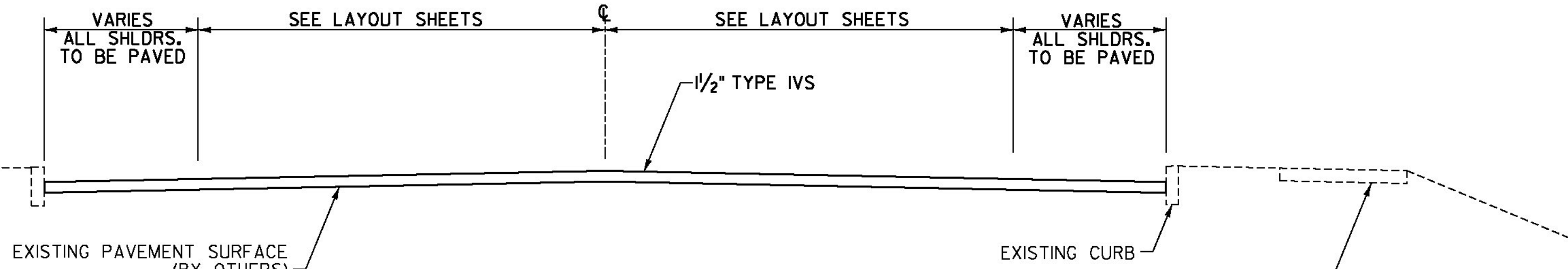


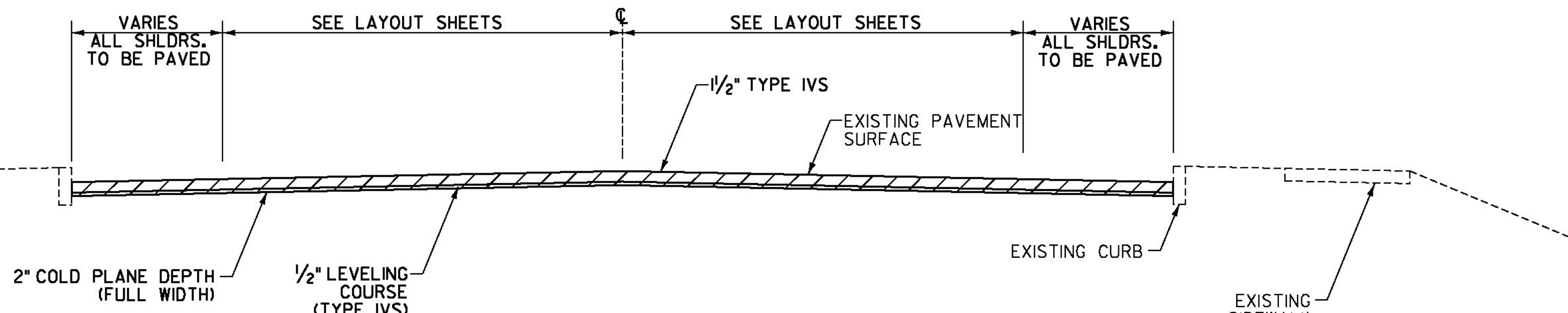
TYPICAL SECTION - CURBED

ST. JOHNSBURY U.S. ROUTE 2 STA. 168+13 TO 176+45.47
 ST. JOHNSBURY ALT. U.S. ROUTE 5 STA. 20+00 TO 52+40
 (INCLUDES ALT. U.S. ROUTE 5 APPROACH NEAR THE
 U.S. ROUTE 2 INTERSECTION AT WESTERN AVE.)



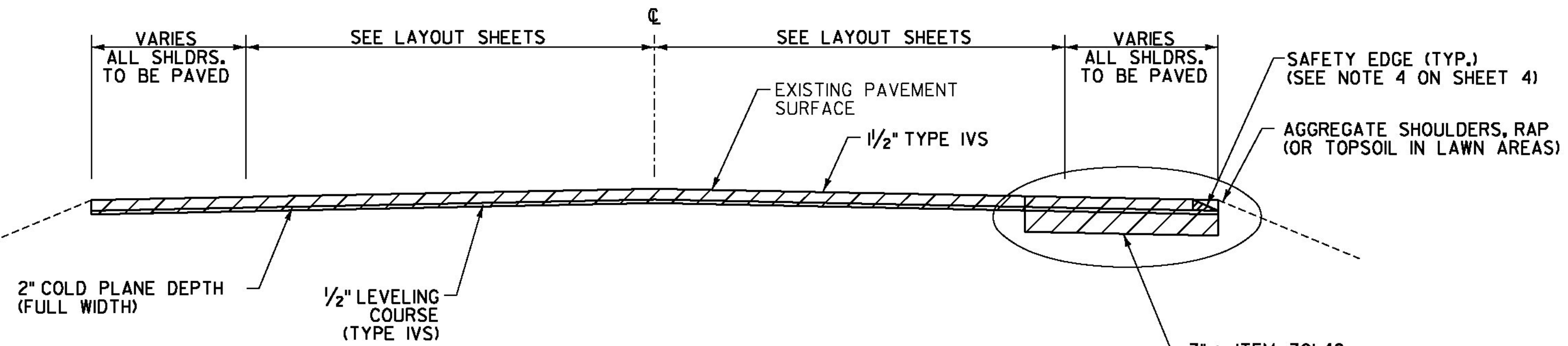
OVERLAY TYPICAL SECTION - CURBED

ST. JOHNSBURY U.S. ROUTE 2 STA. 177+04 TO 188+20



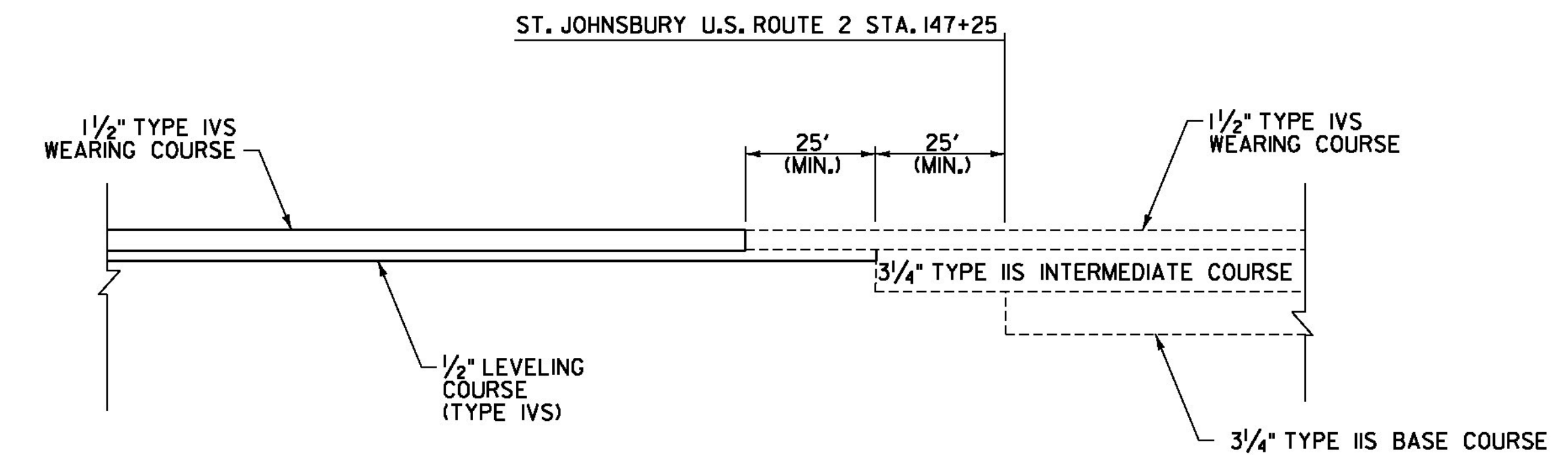
COLD PLANE TYPICAL SECTION - CURBED

ST. JOHNSBURY U.S. ROUTE 2 STA. 188+20 TO 192+85
 ST. JOHNSBURY U.S. ROUTE 2 STA. 201+75 TO 224+30
 ST. JOHNSBURY U.S. ROUTE 5 STA. 87+95 TO 114+92
 ST. JOHNSBURY U.S. ROUTE 5 STA. 132+79 TO 143+66
 ST. JOHNSBURY U.S. ROUTE 5 STA. 145+53 TO 147+15
 ST. JOHNSBURY ALT. U.S. ROUTE 5 STA. 0+00 TO 0+42
 ST. JOHNSBURY ALT. U.S. ROUTE 5 STA. 52+40 TO 67+53.12
 LYNDON U.S. ROUTE 5 STA. 148+94 TO 173+39
 LYNDON ALT. VT ROUTE 122 STA. 0+00.00 TO 2+42

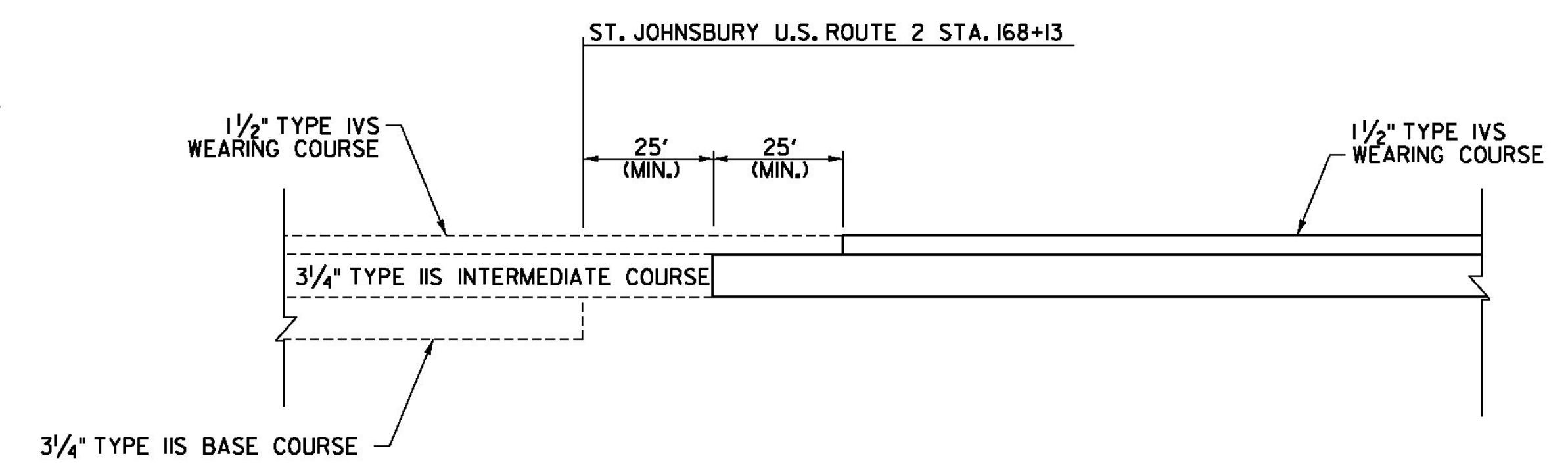


COLD PLANE TYPICAL SECTION - NON-CURBED

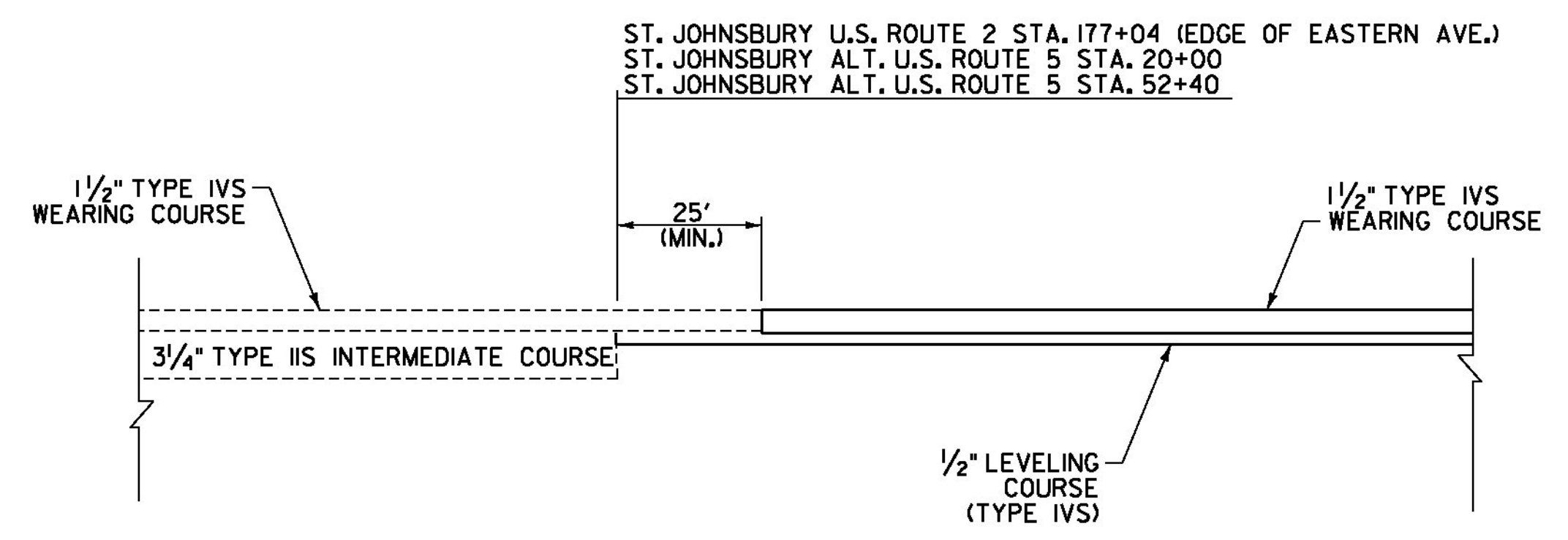
ST. JOHNSBURY U.S. ROUTE 2 STA. 224+30 TO 237+73
 ST. JOHNSBURY U.S. ROUTE 2 STA. 238+37 TO 248+10.72
 ST. JOHNSBURY U.S. ROUTE 5 STA. 114+92 TO 118+57
 ST. JOHNSBURY U.S. ROUTE 5 STA. 121+72 TO 132+79
 ST. JOHNSBURY U.S. ROUTE 5 STA. 147+15 TO 151+85.28
 ST. JOHNSBURY ALT. U.S. ROUTE 5 STA. 9+44 TO 18+15
 LYNDON U.S. ROUTE 5 STA. 139+49.76 TO 142+75
 LYNDON U.S. ROUTE 5 STA. 144+57 TO 148+94
 LYNDON U.S. ROUTE 5 STA. 173+39 TO 183+13
 LYNDON ALT. VT ROUTE 122 STA. 4+91 TO 8+00
 LYNDON ALT. VT ROUTE 122 STA. 28+98 TO 51+57
 LYNDON ALT. VT ROUTE 122 STA. 52+12 TO 54+85.92



PAVEMENT TRANSITION #1



PAVEMENT TRANSITION #2



PAVEMENT TRANSITION #3

NOT TO SCALE



**PROJECT
TYPICAL
SECTION
SHEET #2**

PROJECT NAME: ST JOHNSBURY - LYNDON	
PROJECT NUMBER: STP 2936(I)	
FILE NAME: pllc308.dgn	PLOT DATE: 5/5/2014
PROJECT LEADER: G. EDWARDS	DRAWN BY: D. DRAPER
DESIGNED BY: D. DRAPER	CHECKED BY: J. LITTLE
SHEET 5 OF 250	