

STATE OF VERMONT AGENCY OF TRANSPORTATION



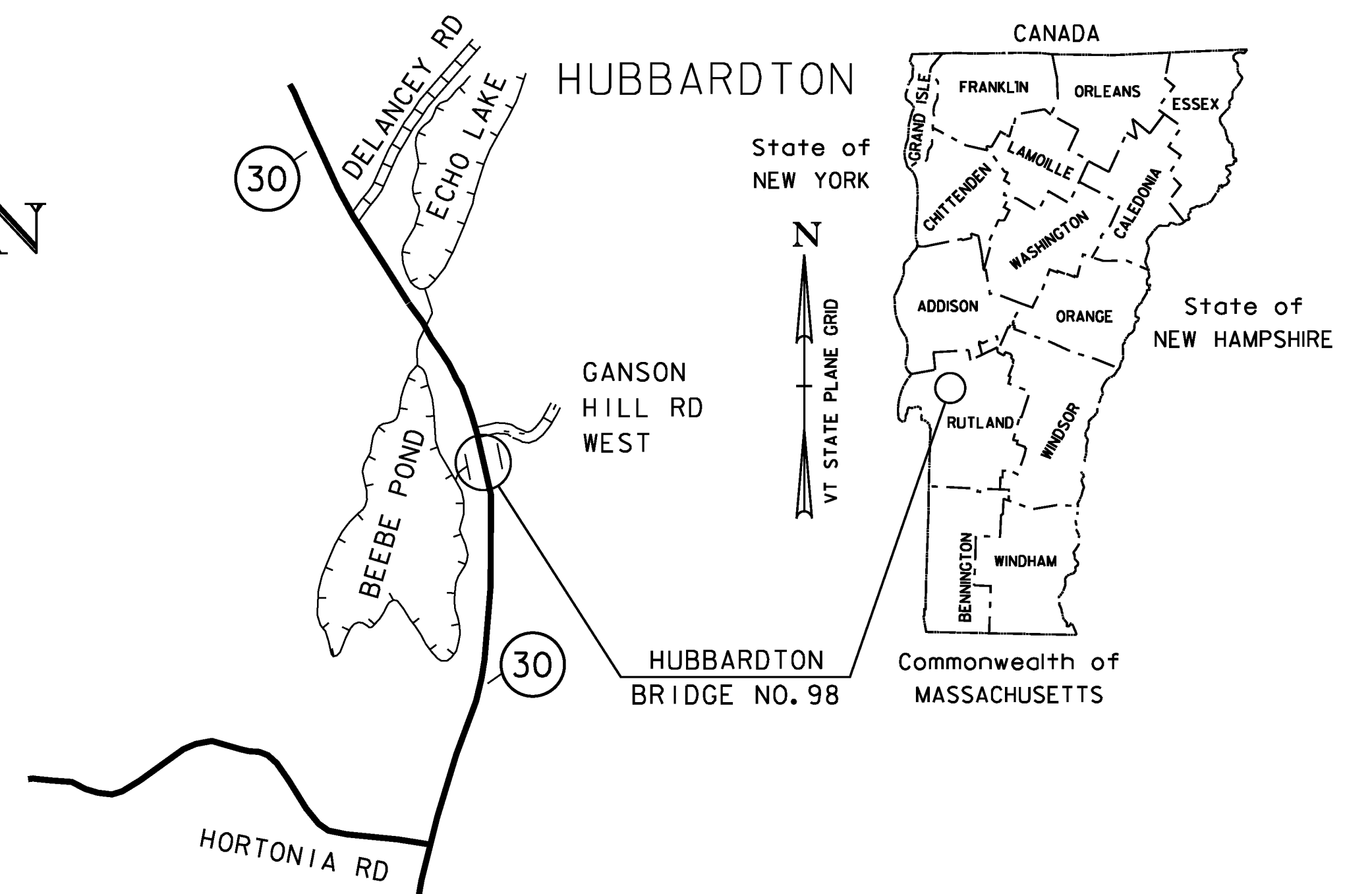
PROPOSED IMPROVEMENT BRIDGE PROJECT TOWN OF HUBBARDTON COUNTY OF RUTLAND

ROUTE NO. VT 30 (MAJOR COLLECTOR), BRIDGE NO. 98

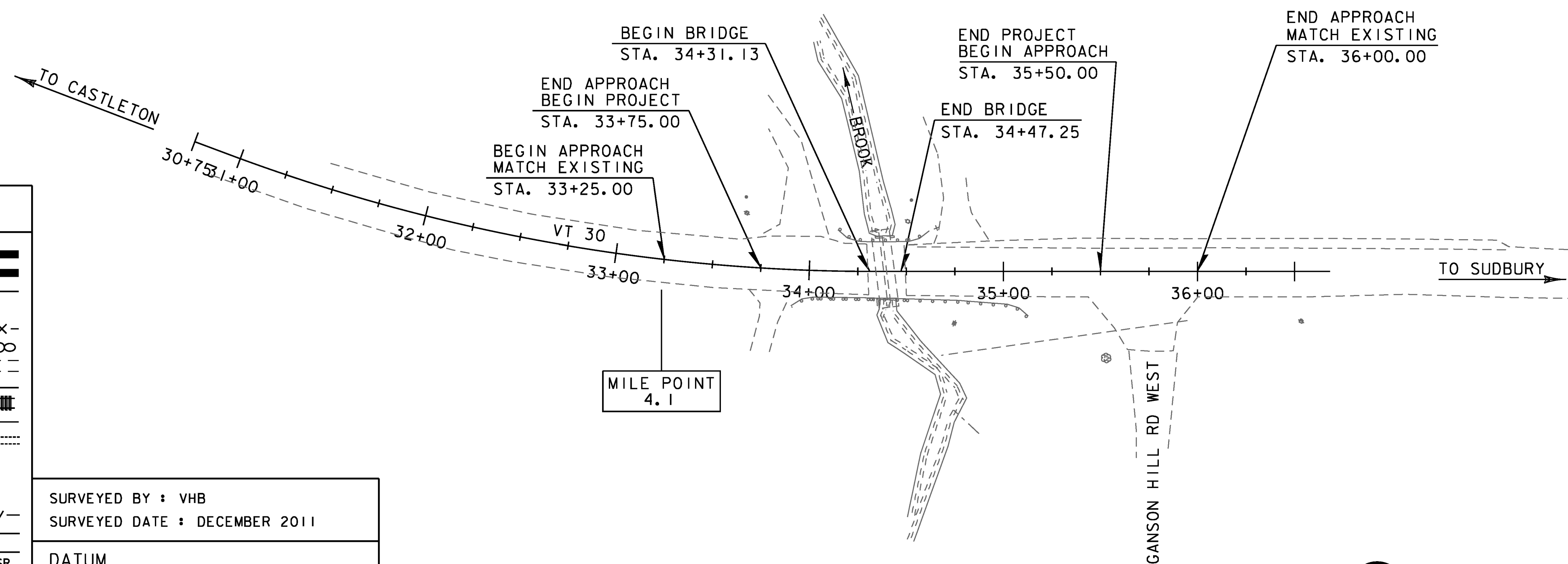
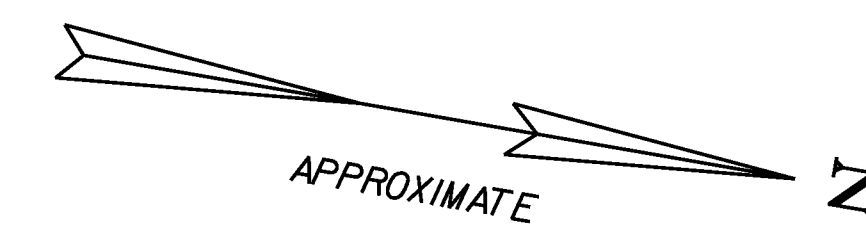
PROJECT LOCATION: BEGINNING ON VT ROUTE 30 APPROXIMATELY 4.1 MILES NORTH OF THE CASTLETON/HUBBARDTON TOWN LINE AND EXTENDING NORTHERLY 0.033 MILES.

PROJECT DESCRIPTION: REMOVAL OF EXISTING PIPE CULVERTS, CONSTRUCTION OF A NEW PRECAST CONCRETE BOX CULVERT, AND ASSOCIATED ROADWAY AND CHANNEL WORK.

LENGTH OF STRUCTURE: 16.00 FEET (APPROX.) = 0.003 MILES
 LENGTH OF ROADWAY: 159.00 FEET (APPROX.) = 0.030 MILES
 LENGTH OF PROJECT: 175.00 FEET = 0.033 MILES



LOCATION MAP
NOT TO SCALE



THESE PLANS ARE SUBJECT TO SUCH ENGINEERING CHANGES AS MAY BE REQUIRED BY THE FEDERAL HIGHWAY ADMINISTRATION OR THE DIRECTOR OF PROGRAM DEVELOPMENT.

CONSTRUCTION IS TO BE CARRIED ON IN ACCORDANCE WITH THESE PLANS AND THE STANDARD SPECIFICATIONS FOR CONSTRUCTION DATED 2011, AS APPROVED BY THE FEDERAL HIGHWAY ADMINISTRATION ON JULY 20, 2011 FOR USE ON THIS PROJECT, INCLUDING ALL SUBSEQUENT REVISIONS AND SUCH REVISED SPECIFICATIONS AND SPECIAL PROVISIONS AS ARE INCORPORATED IN THESE PLANS.

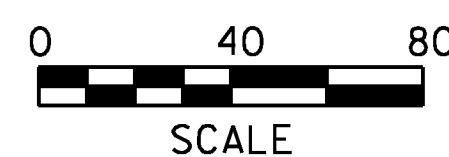
QUALITY ASSURANCE PROGRAM: LEVEL 2

CONVENTIONAL SYMBOLS

COUNTY LINE	
TOWN LINE	
LIMITS OF ACCESS	
POINT OF ACCESS	
FENCE LINE	
STONE WALL	
TRAVELED WAY	
GUARD RAIL	
RAILROAD	
SURVEY LINE	
CULVERT	
POWER POLE	
TELEPHONE POLE	
TREES	
CONTROL OF ACCESS	
PROPERTY LINE	
R.O.W. TAKING LINE	
SLOPE RIGHTS	
TOP OF CUT	
TOE OF SLOPE	

SURVEYED BY : VHB
SURVEYED DATE : DECEMBER 2011

DATUM
VERTICAL: NAVD 88
HORIZONTAL: NAD 83 (96)



PROJECT MANAGER : MARK SARGENT
PROJECT NAME : HUBBARDTON
PROJECT NUMBER : ER STP 0161 (27)
SHEET 41 OF 70 SHEETS