
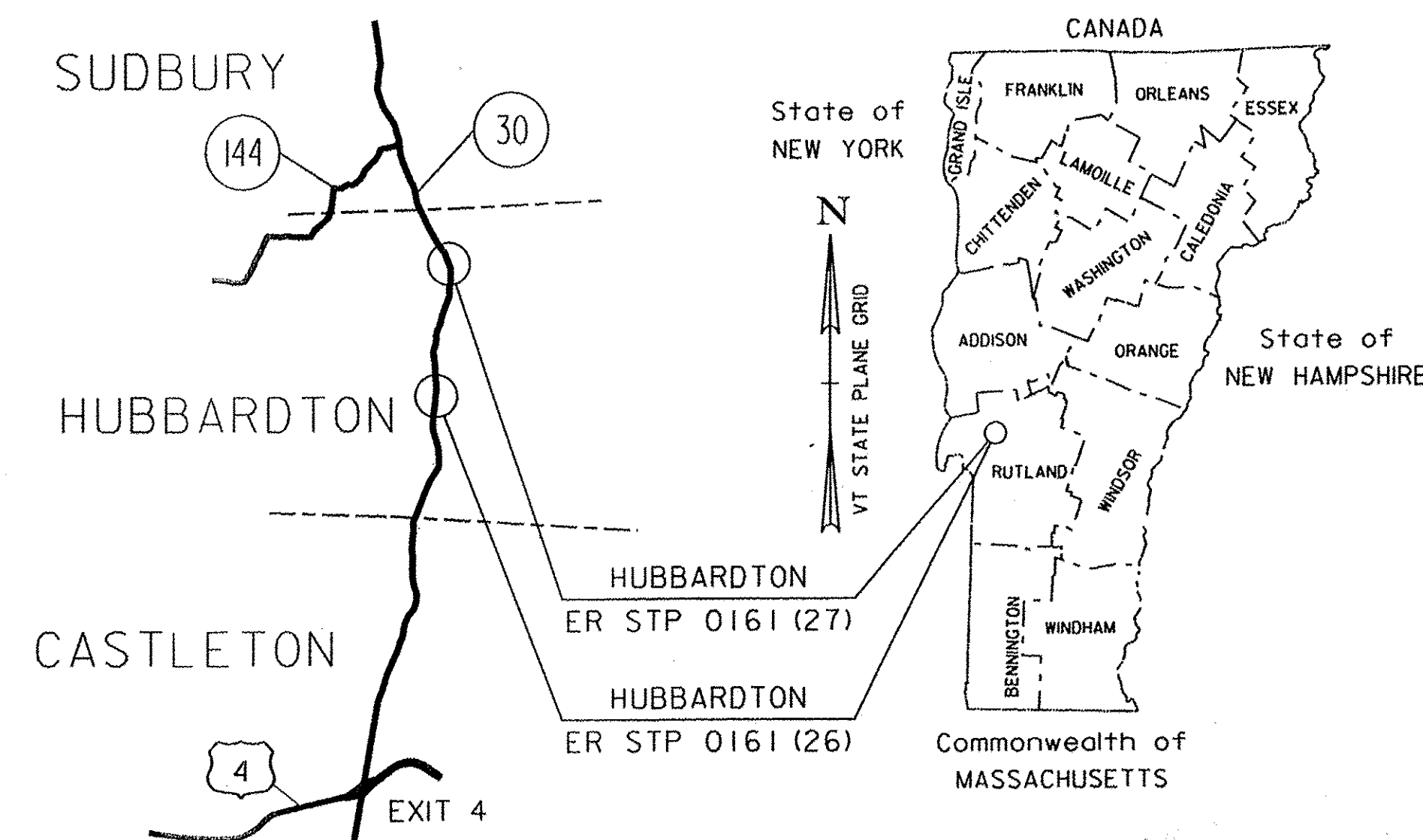


STATE OF VERMONT
AGENCY OF TRANSPORTATION



PROPOSED IMPROVEMENT
BRIDGE PROJECT
TOWN OF HUBBARDTON
COUNTY OF RUTLAND

RECORD PLANS	
CONTRACTOR:	J. A. MCDONALD INC. - LYNDON CENTER, VT
RESIDENT ENGINEER:	TIM POCKETTE
CONSTRUCTION BEGAN:	OCTOBER 1, 2012
CONSTRUCTION COMPLETE:	
RECORD PLANS BY:	TIM POCKETTE & STEPHEN KENT
I HEREBY CERTIFY THAT ALL THE CONSTRUCTION REQUIRED BY THIS SET OF DRAWINGS HAS BEEN ACCOMPLISHED AS INDICATED HEREIN.	
BY	<i>[Signature]</i> RESIDENT ENGINEER
DATE	02-06-2013
NOTE: Any further information concerning final quantities, amounts or other details relative to this project may be found at Central Files in the electronic archives.	



LOCATION MAP
NOT TO SCALE

HUBBARDTON ER STP 0161(26)
BRIDGE NO. 96

PROJECT LOCATION: BEGINNING AT A POINT ON VT ROUTE 30 APPROXIMATELY 2.022 MILES NORTH OF THE CASTLETON/HUBBARDTON TOWN LINE AND EXTENDING NORTHERLY 0.035 MILES.

PROJECT DESCRIPTION: REMOVAL OF THREE EXISTING PIPE CULVERTS, CONSTRUCTION OF A NEW PRECAST CONCRETE BURIED FRAME, AND ASSOCIATED ROADWAY AND CHANNEL WORK.

LENGTH OF STRUCTURE: 34.66 FEET (APPROX.) = 0.007 MILES
 LENGTH OF ROADWAY: 150.34 FEET (APPROX.) = 0.028 MILES
 LENGTH OF PROJECT: 185.00 FEET = 0.035 MILES

HUBBARDTON ER STP 0161(27)
BRIDGE NO. 98

PROJECT LOCATION: BEGINNING AT A POINT ON VT ROUTE 30 APPROXIMATELY 4.1 MILES NORTH OF THE CASTLETON/HUBBARDTON TOWN LINE AND EXTENDING NORTHERLY 0.033 MILES.

PROJECT DESCRIPTION: REMOVAL OF EXISTING CONCRETE FRAME, CONSTRUCTION OF A NEW PRECAST CONCRETE BOX CULVERT, AND ASSOCIATED ROADWAY AND CHANNEL WORK.

LENGTH OF STRUCTURE: 16.00 FEET (APPROX.) = 0.003 MILES
 LENGTH OF ROADWAY: 159.00 FEET (APPROX.) = 0.030 MILES
 LENGTH OF PROJECT: 175.00 FEET = 0.033 MILES


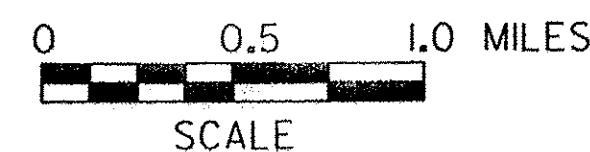
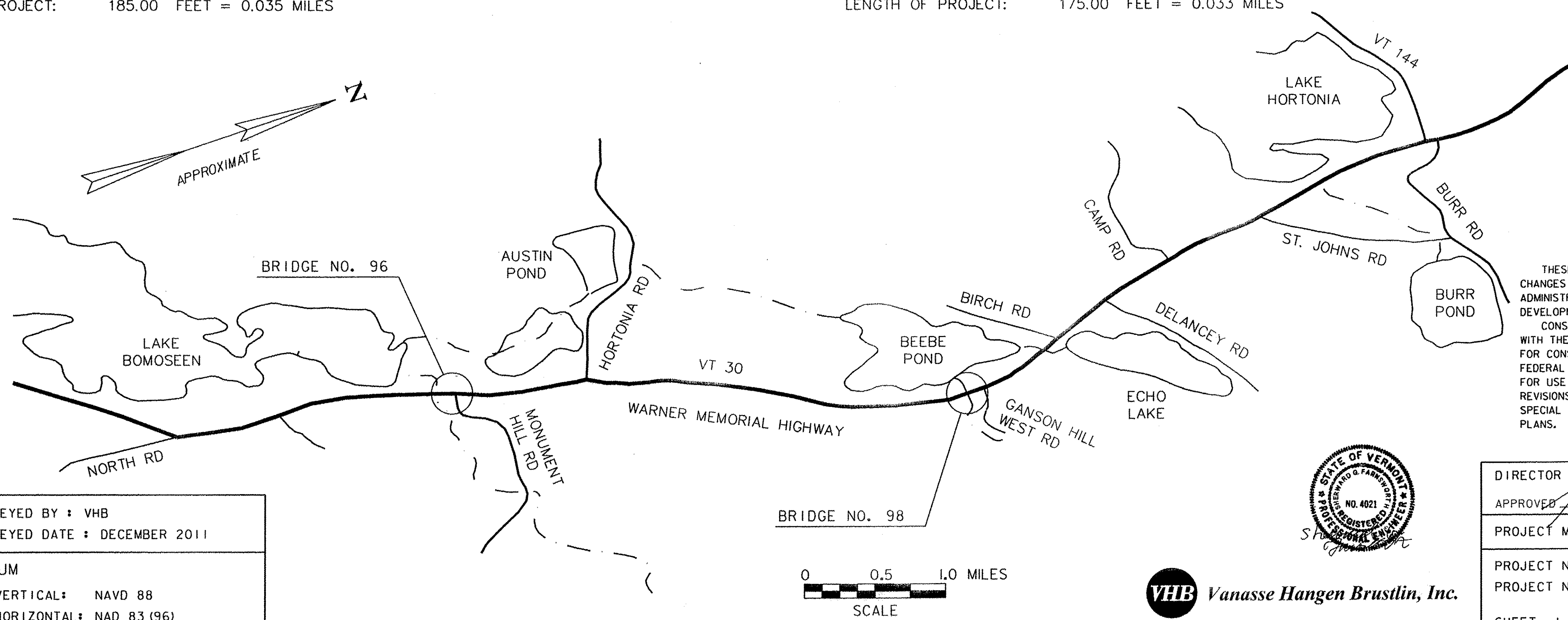
QUALITY ASSURANCE PROGRAM: LEVEL 2

CONVENTIONAL SYMBOLS

COUNTY LINE	
TOWN LINE	
LIMITS OF ACCESS	
POINT OF ACCESS	
FENCE LINE	
STONE WALL	
TRAVELED WAY	
GUARD RAIL	
RAILROAD	
SURVEY LINE	
CULVERT	
POWER POLE	
TELEPHONE POLE	
TREES	
CONTROL OF ACCESS	
PROPERTY LINE	
R.O.W. TAKING LINE	
SLOPE RIGHTS	
TOP OF CUT	
TOE OF SLOPE	

SURVEYED BY : VHB
SURVEYED DATE : DECEMBER 2011

DATUM
VERTICAL: NAVD 88
HORIZONTAL: NAD 83 (96)



VHB Vanasse Hangen Brustlin, Inc.

THESE PLANS ARE SUBJECT TO SUCH ENGINEERING CHANGES AS MAY BE REQUIRED BY THE FEDERAL HIGHWAY ADMINISTRATION OR THE DIRECTOR OF PROGRAM DEVELOPMENT.
CONSTRUCTION IS TO BE CARRIED ON IN ACCORDANCE WITH THESE PLANS AND THE STANDARD SPECIFICATIONS FOR CONSTRUCTION DATED 2011, AS APPROVED BY THE FEDERAL HIGHWAY ADMINISTRATION ON JULY 20, 2011 FOR USE ON THIS PROJECT, INCLUDING ALL SUBSEQUENT REVISIONS AND SUCH REVISED SPECIFICATIONS AND SPECIAL PROVISIONS AS ARE INCORPORATED IN THESE PLANS.

DIRECTOR OF PROGRAM DEVELOPMENT
APPROVED *[Signature]* DATE 7-17-12
PROJECT MANAGER : MARK SARGENT
PROJECT NAME : HUBBARDTON
PROJECT NUMBER : ER STP 0161 (26) & ER STP 0161 (27)
SHEET 1 OF 70 SHEETS