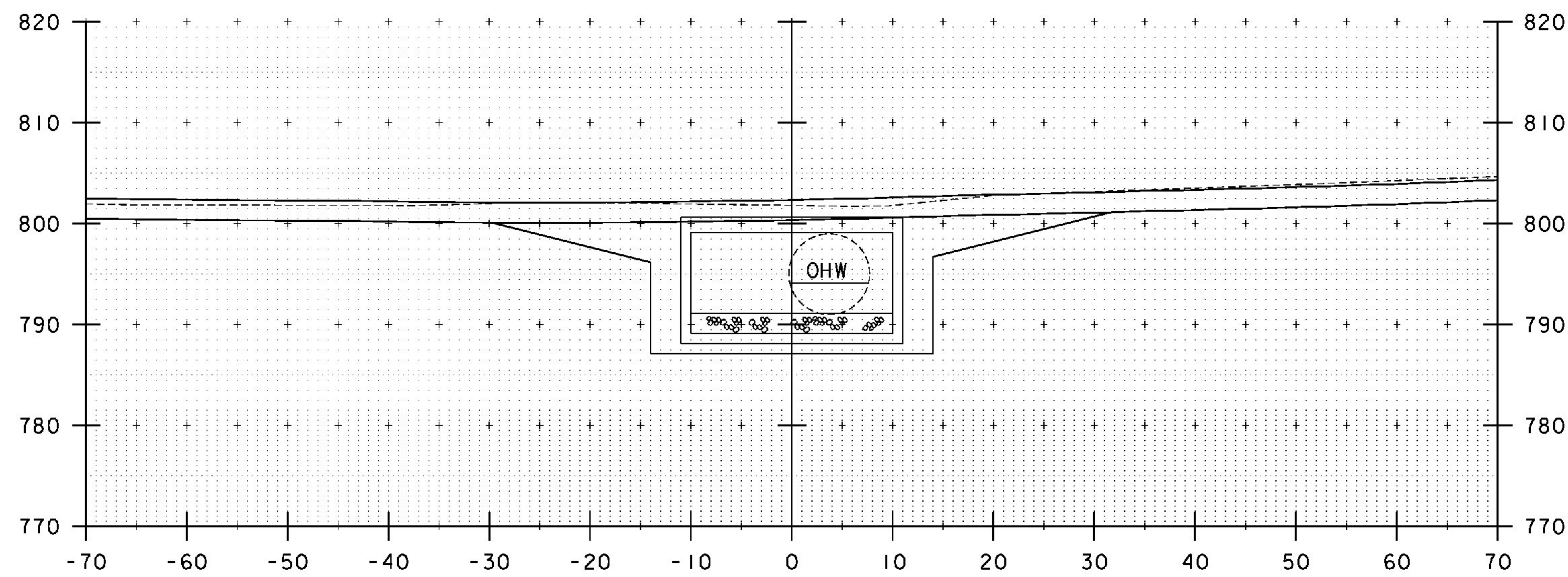
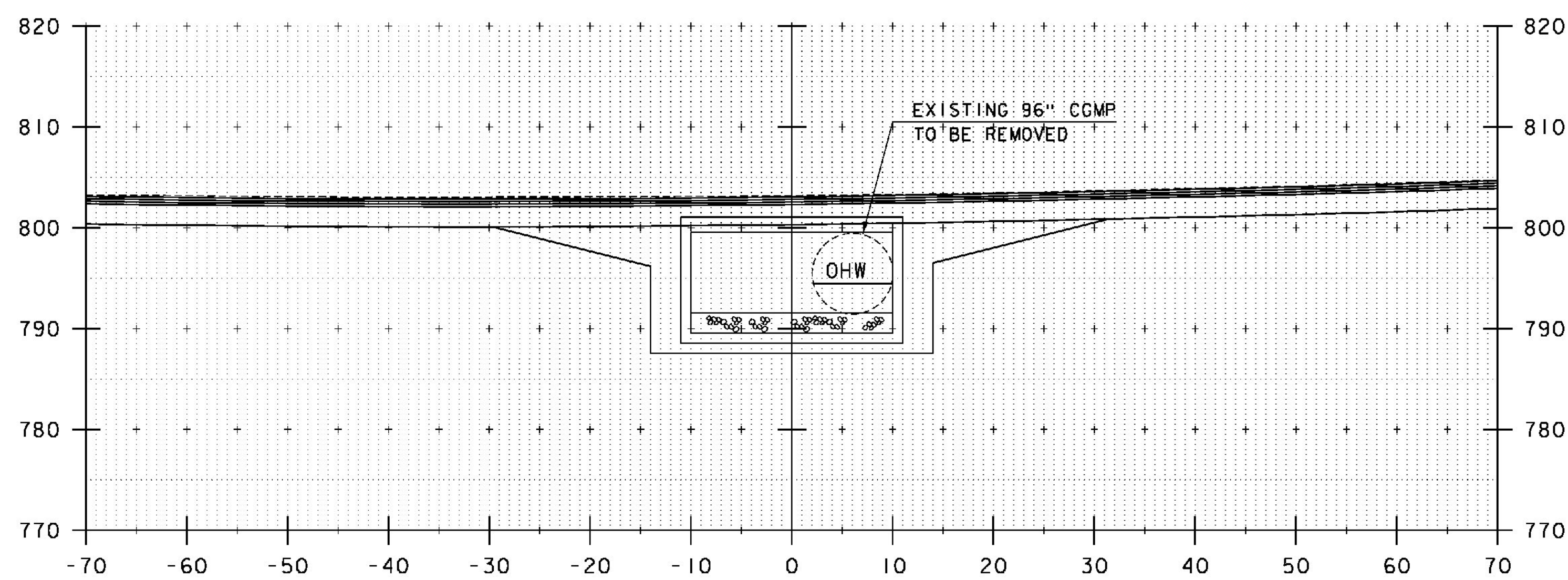


STA. 1+60.65 LT
 BEGIN UNCLASSIFIED CHANNEL EXCAVATION
 GEOTEXTILE UNDER STONE FILL
 RIP RAP, HEAVY TYPE

STA. 1+60.65 RT
 BEGIN UNCLASSIFIED CHANNEL EXCAVATION
 GEOTEXTILE UNDER STONE FILL
 RIP RAP, HEAVY TYPE



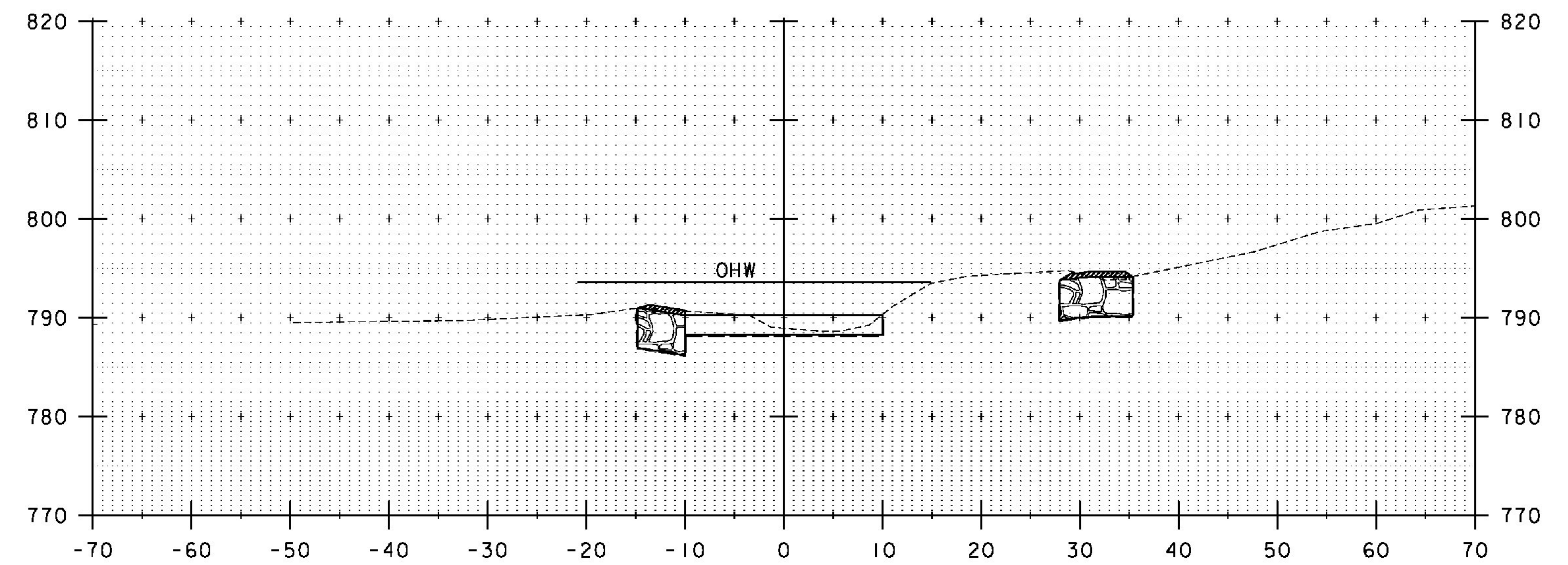
1+60



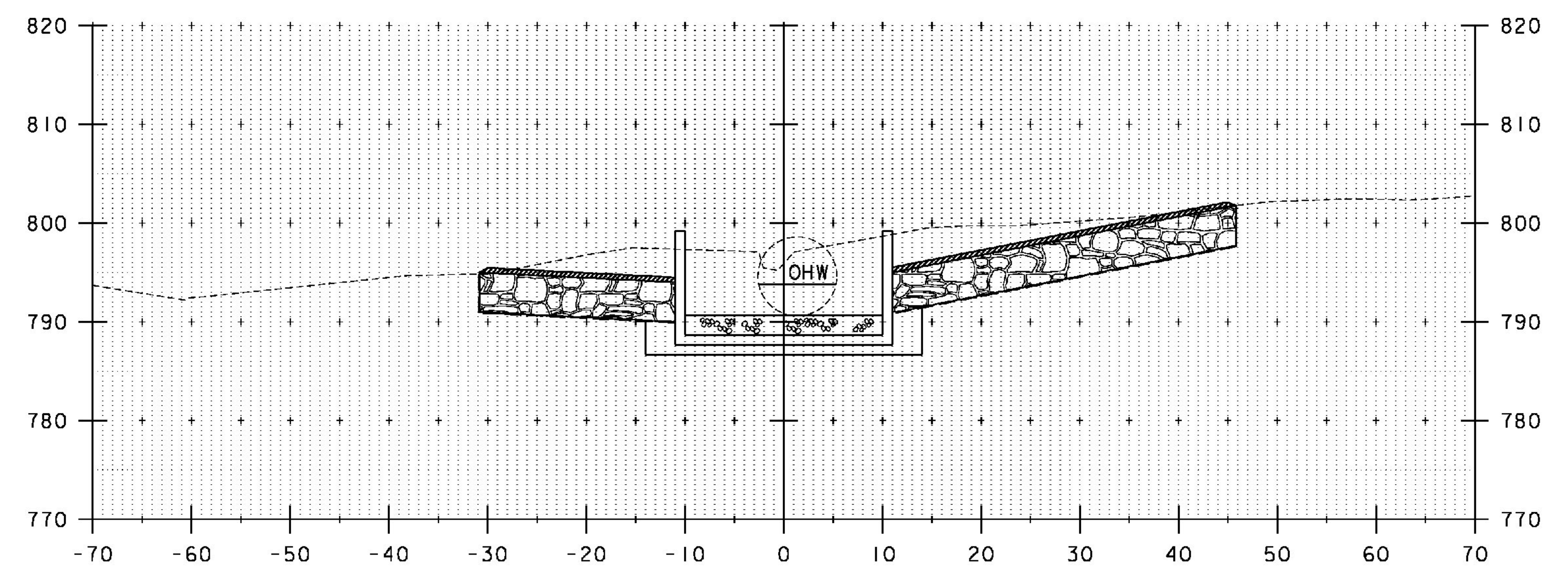
1+50

STA. 1+86 LT
 END UNCLASSIFIED CHANNEL EXCAVATION
 SPECIAL PROVISION (STONE FILL, CULVERT LINING)

STA. 1+86 RT
 END UNCLASSIFIED CHANNEL EXCAVATION
 GEOTEXTILE UNDER STONE FILL
 RIP RAP, HEAVY TYPE
 SPECIAL PROVISION (STONE FILL, CULVERT LINING)



1+80



1+70

STA. 1+50 TO STA. 1+80

PROJECT NAME: IRASBURG
 PROJECT NUMBER: STP CULV(30)

FILE NAME: z11c266xs.dgn
 PROJECT LEADER: M. CHENETTE
 DESIGNED BY: J. HUNGERFORD
 CHANNEL CROSS SECTIONS - CXS3 - BR7

PLOT DATE: 9/26/2014
 DRAWN BY: L. BUXTON
 CHECKED BY: M. CHENETTE
 SHEET 47 OF 55

