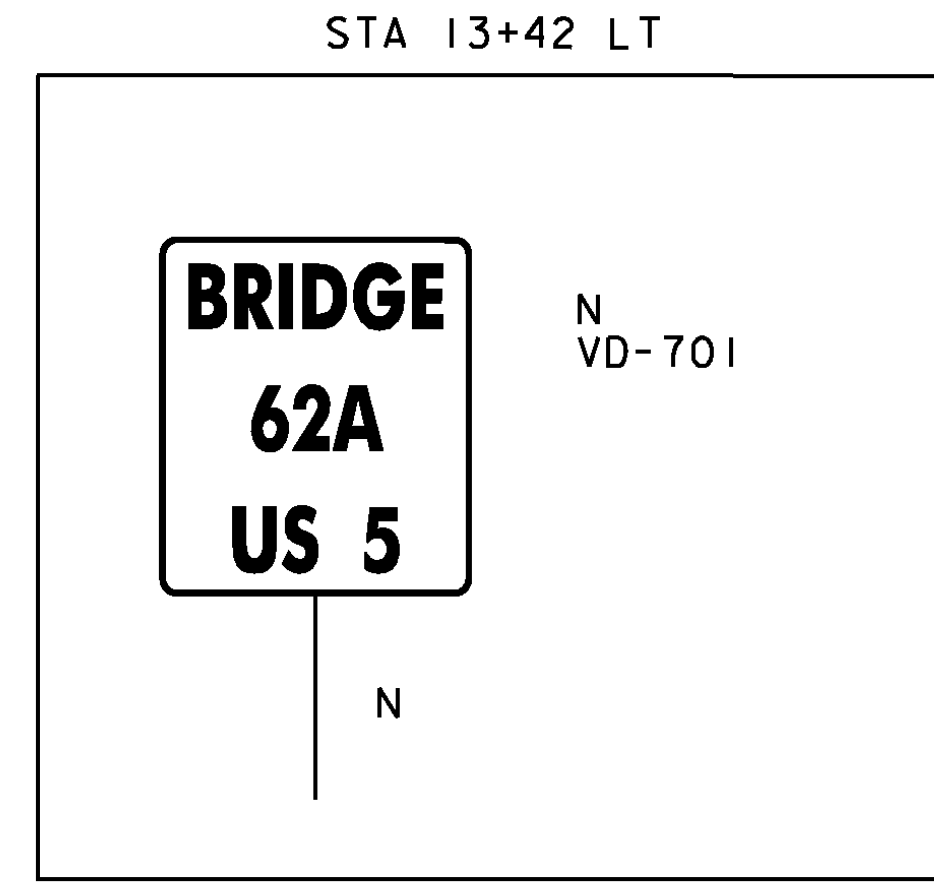


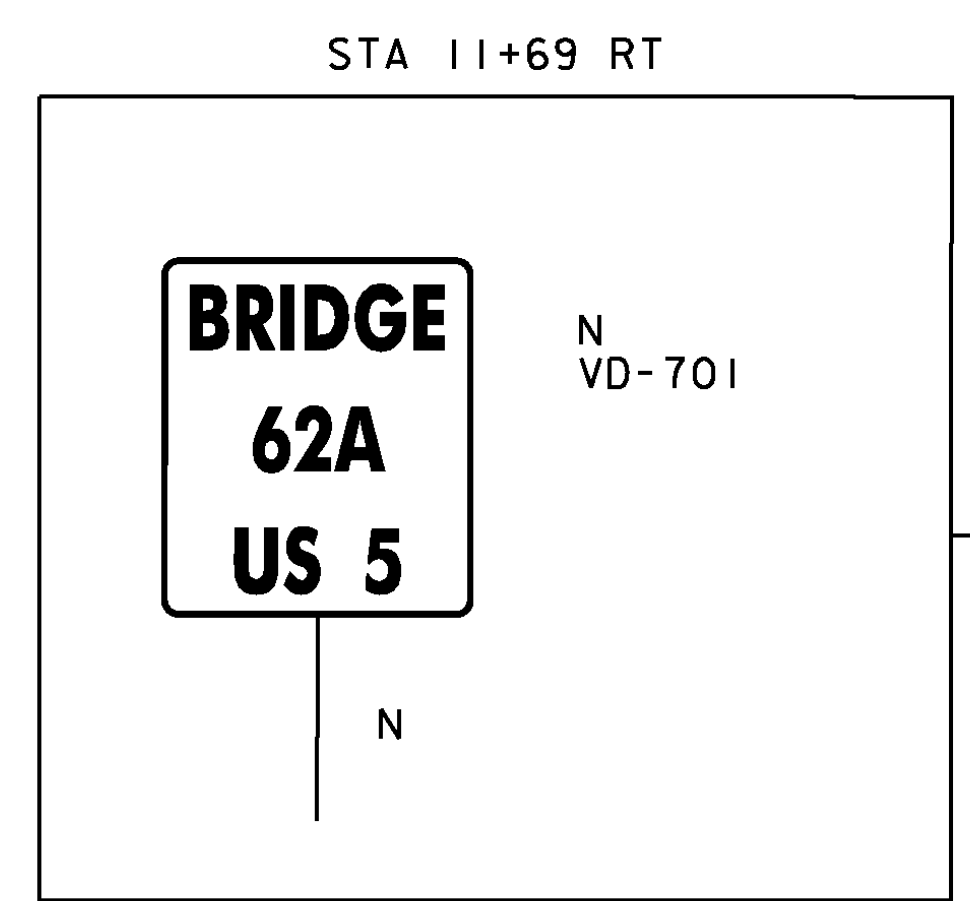
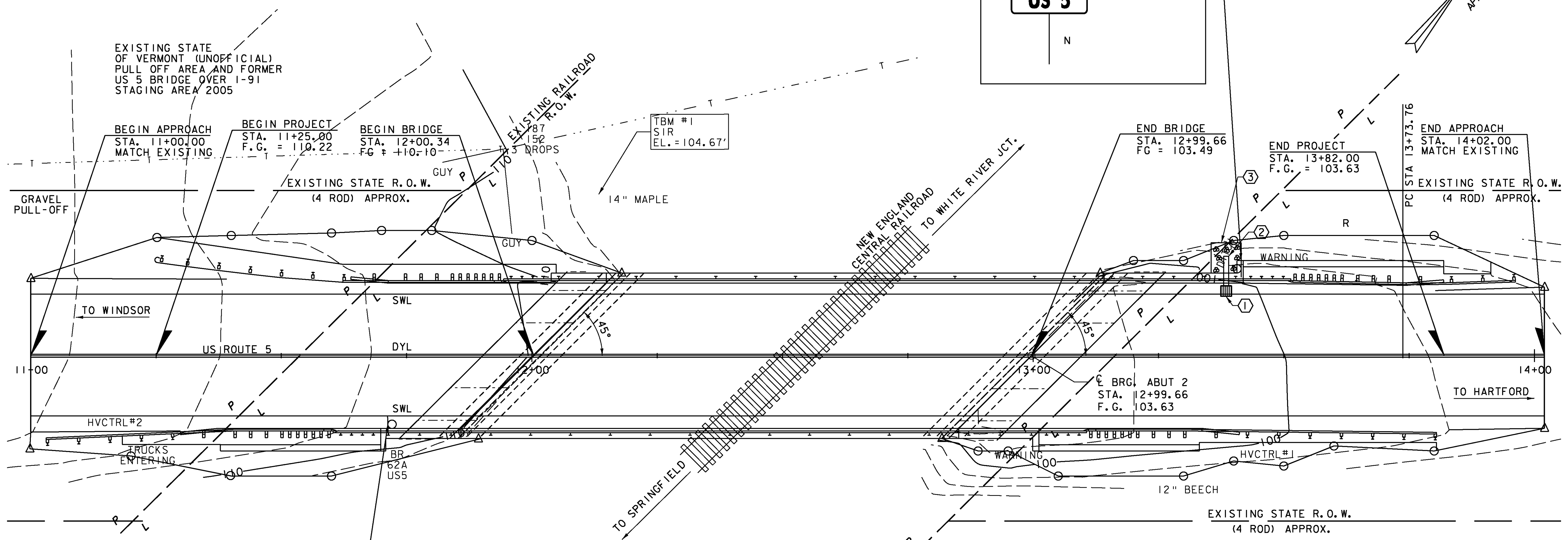
TRAFFIC SIGNS, TYPE A  
 STA. 11+69, RT  
 STA. 13+42, LT

4 INCH YELLOW LINE  
 STA. 11+00 - STA 14+02, LT & RT

4 INCH WHITE LINE  
 STA. 11+00 - 14+02, LT & RT



EXISTING STATE (UNOFFICIAL)  
 PULL OFF AREA AND FORMER  
 US 5 BRIDGE OVER I-91  
 STAGING AREA 2005



**SIGN LEGEND**  
 N = NEW  
 RET = RETAIN  
 R = REMOVAL  
 S = SALVAGE

**STRIPING LEGEND**  
 DYL = DOUBLE YELLOW LINE  
 SWL = SINGLE WHITE LINE

PROJECT NAME: HARTLAND	PLOT DATE: 12/17/2013
PROJECT NUMBER: BHF BPNT(12)	DRAWN BY: M.C. SCOTT
FILE NAME: zllc260+sl.dgn	CHECKED BY: S.G. FARNSWORTH
PROJECT LEADER: M.A. COLGAN	SHEET 21 OF 55
DESIGNED BY: M.C. SCOTT	

