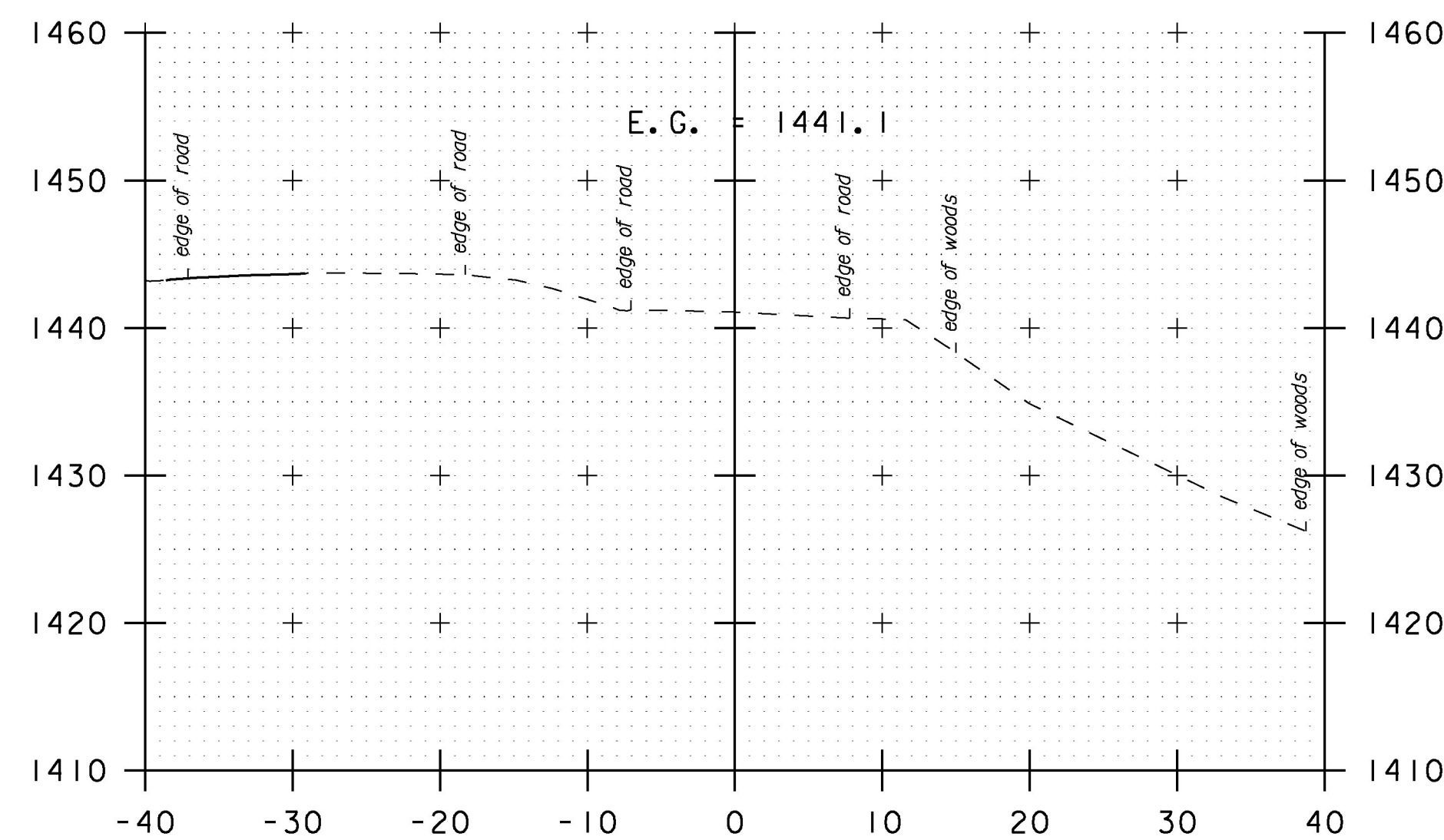
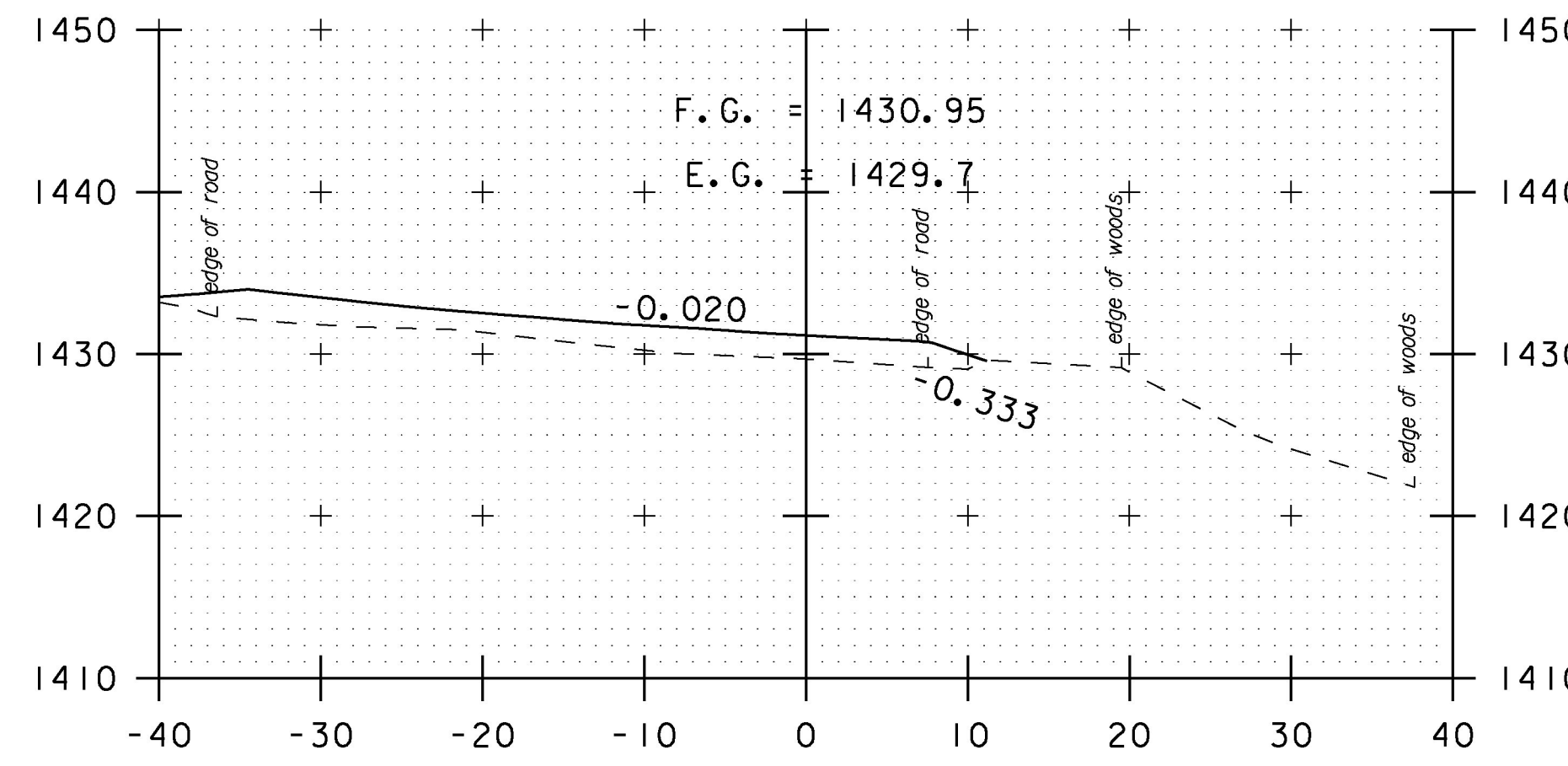


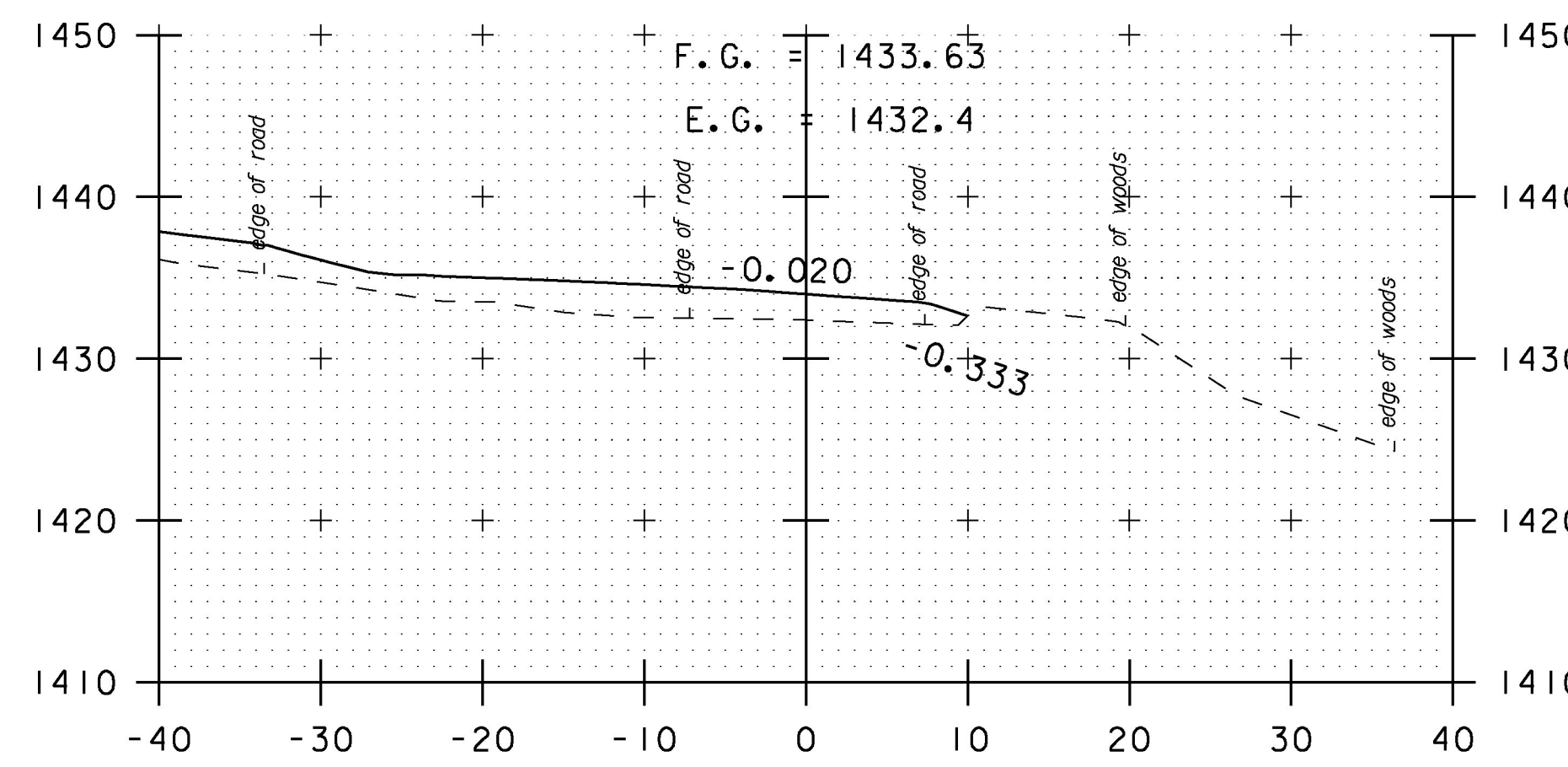
21+75



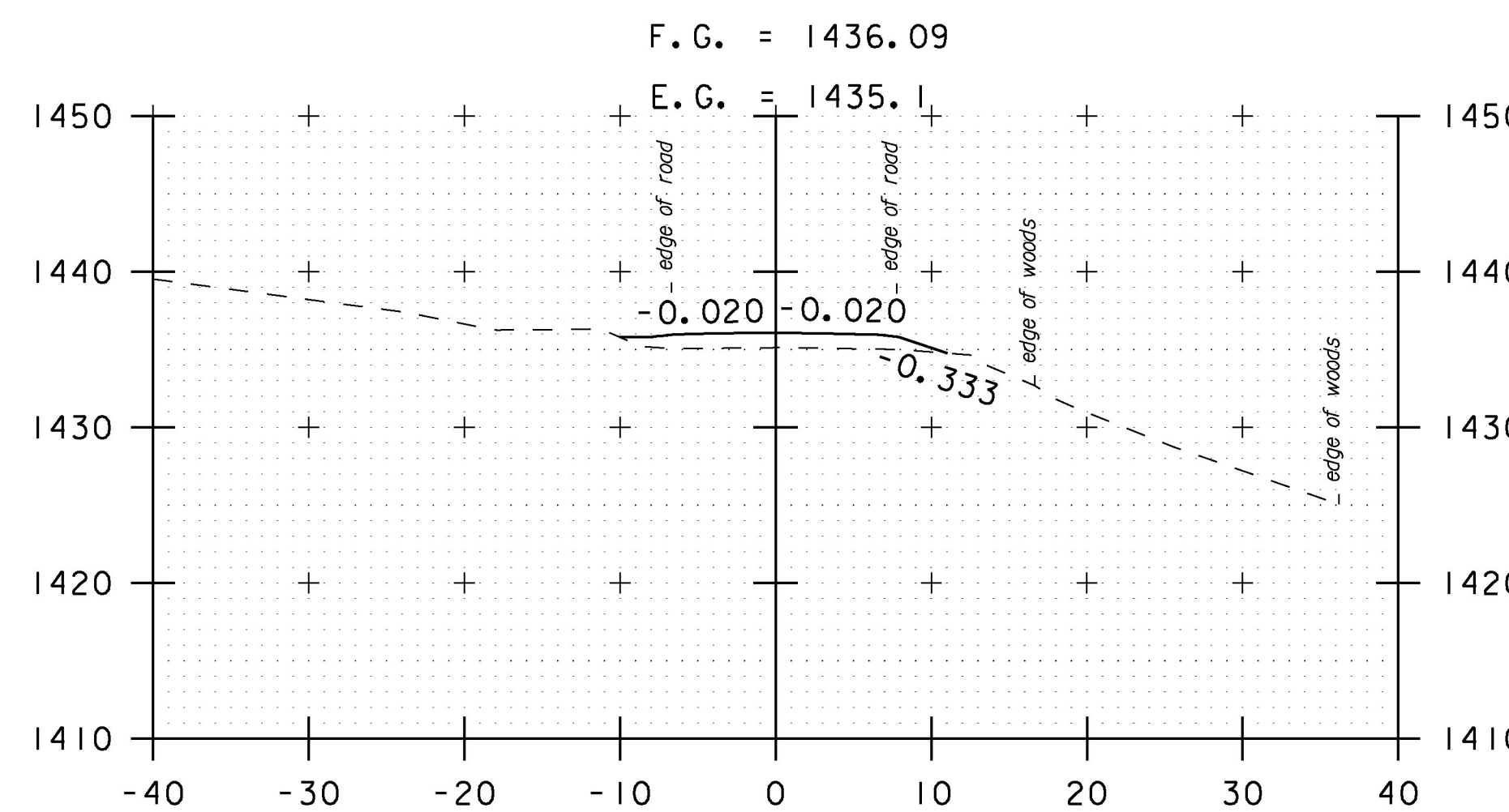
21+50



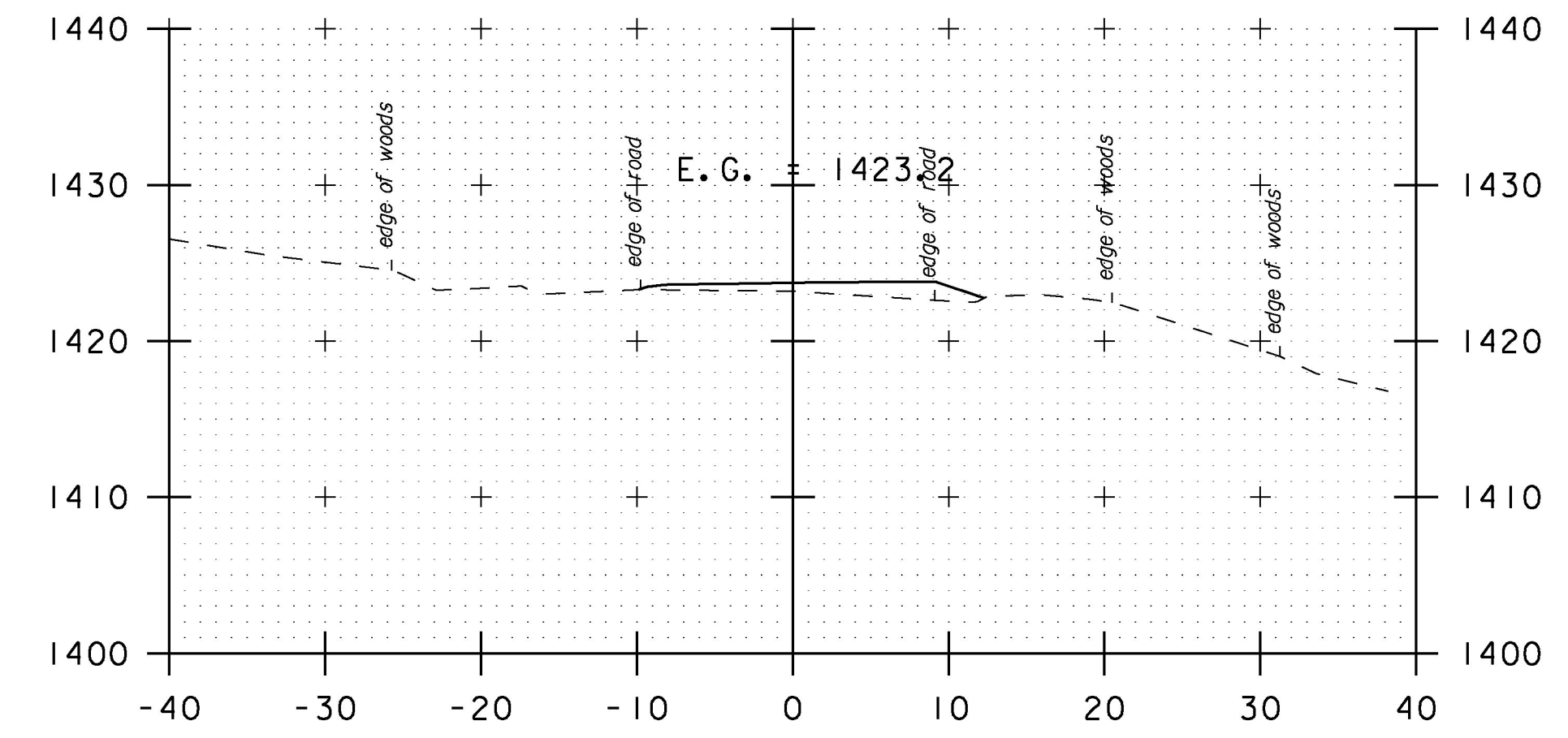
22+50



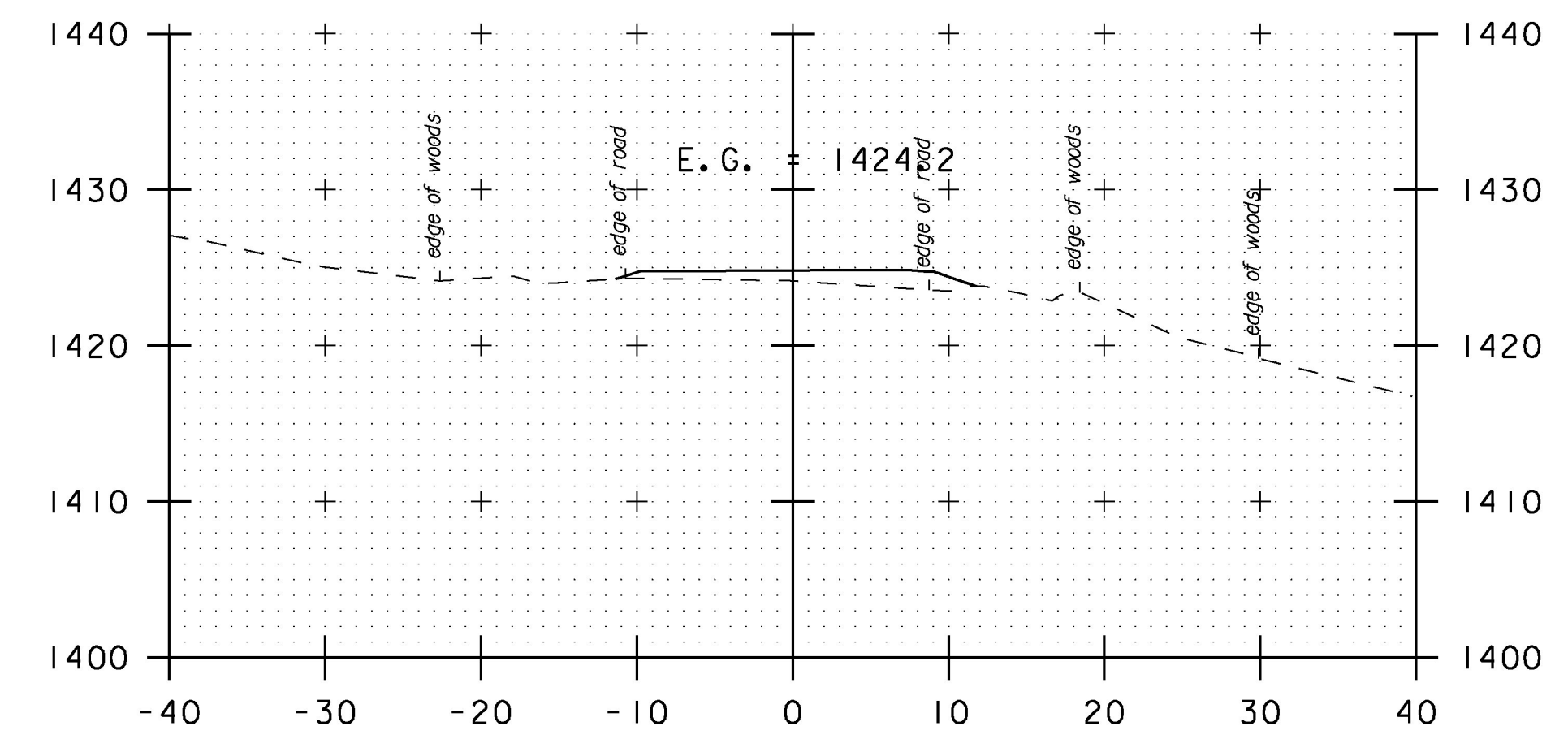
22+25



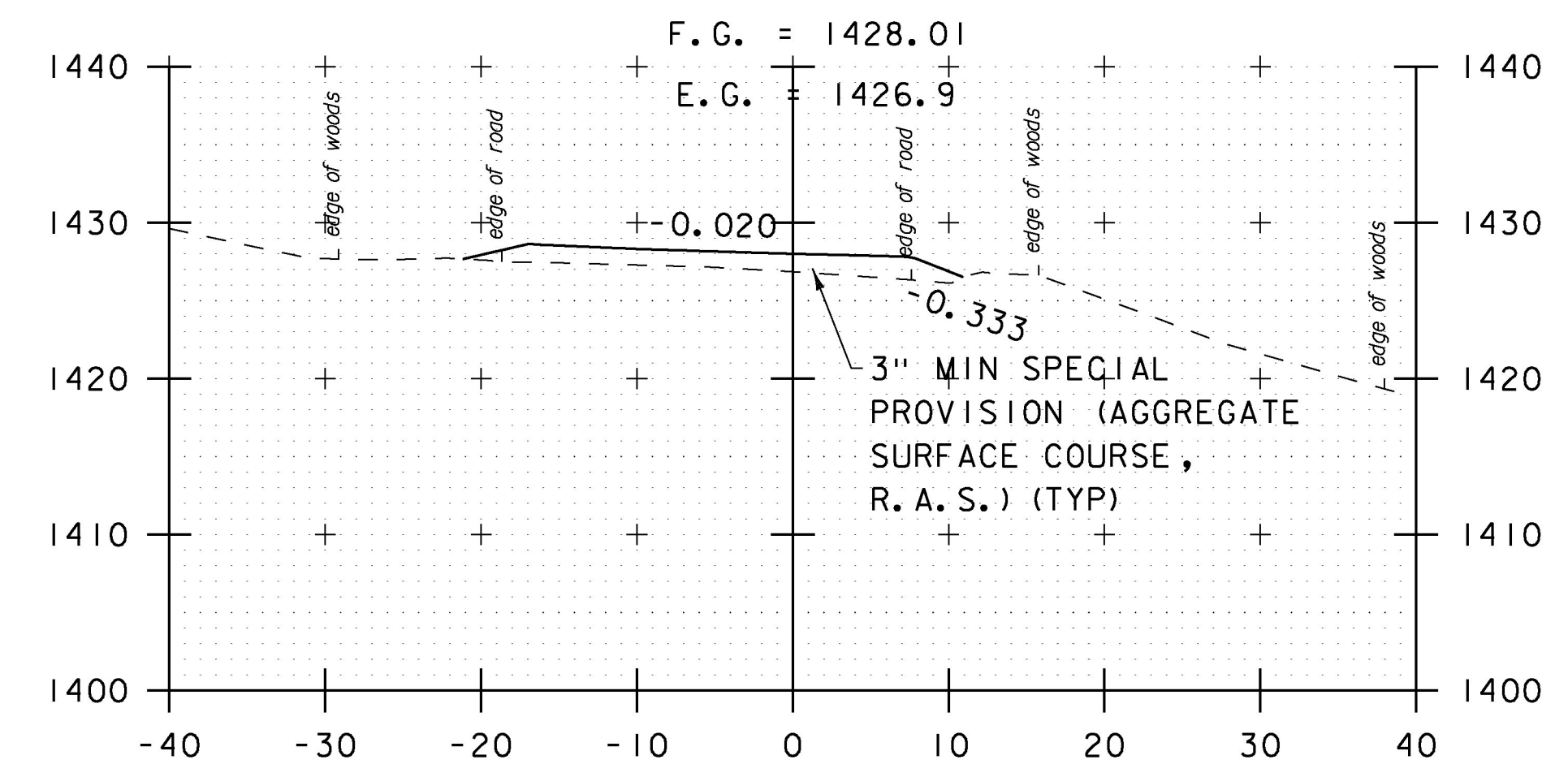
22+00



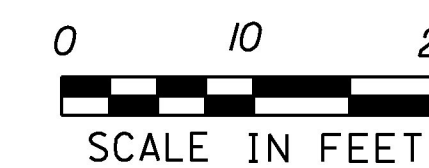
23+09



23+00



22+75



SCALE IN FEET
STA. 21+50 TO STA. 23+09

PROJECT NAME:	BROOKFIELD	PLOT DATE:	4/26/2016
PROJECT NUMBER:	STP 2960(I)	DRAWN BY:	S. SOLLA
FILE NAME:	z15v023xsl.dgn	CHECKED BY:	C. LATHROP
PROJECT LEADER:	C. LATHROP	WEST STREET RT CROSS SECTIONS SHEET I	SHEET 180 OF 202