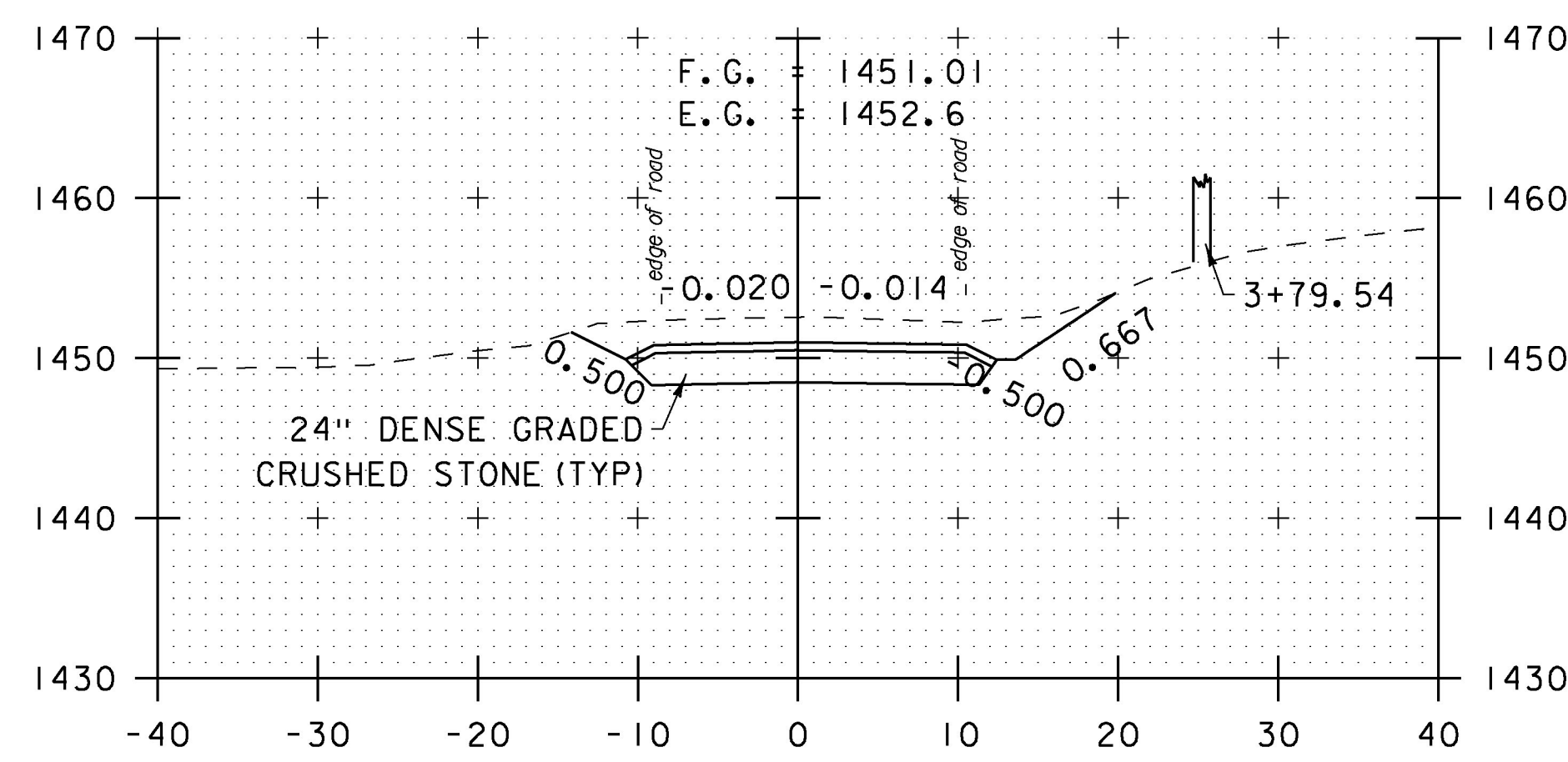
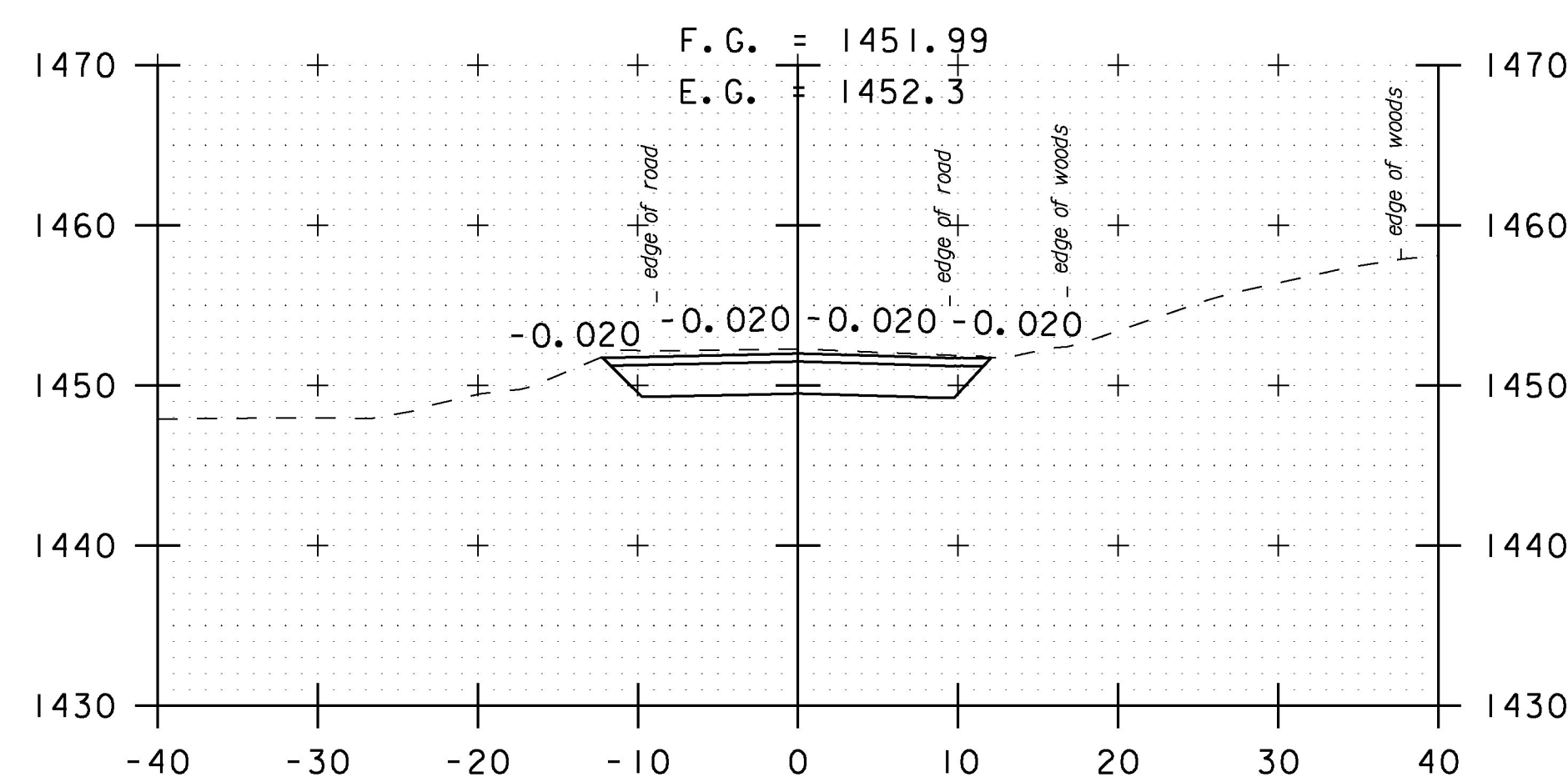


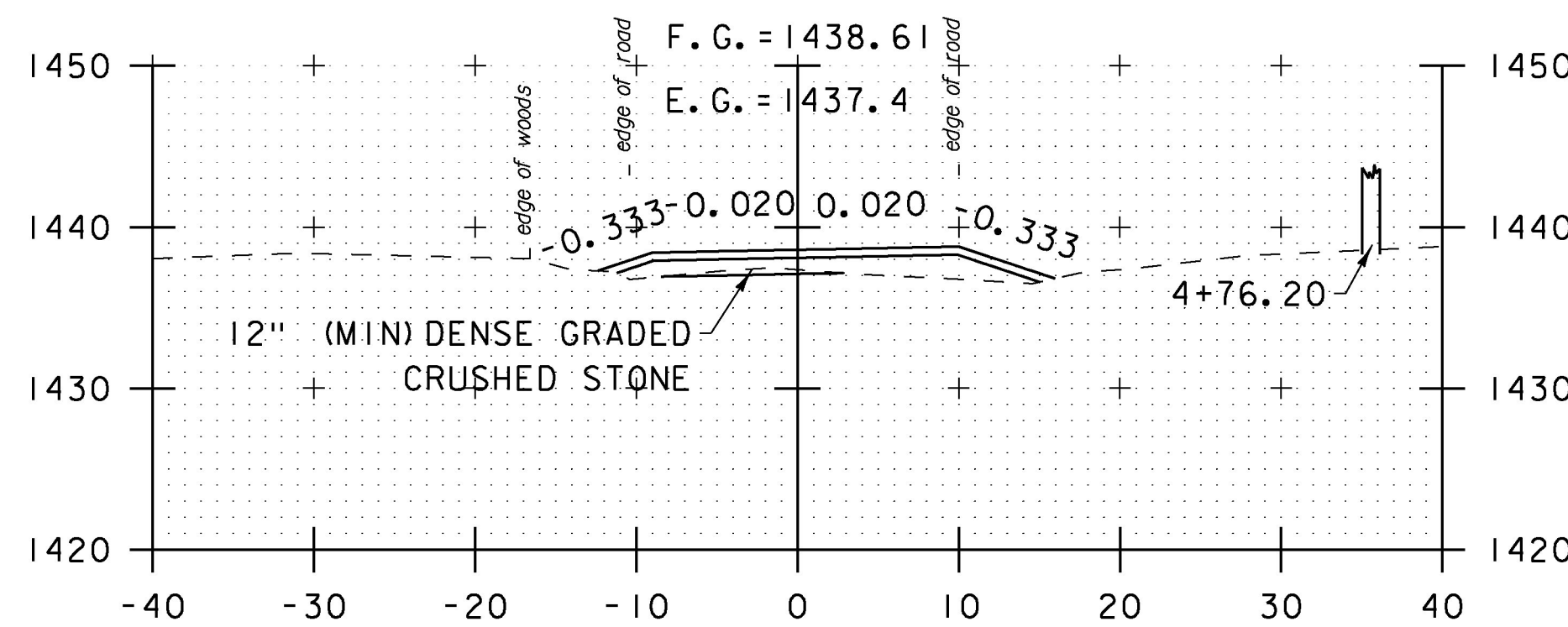
4+00



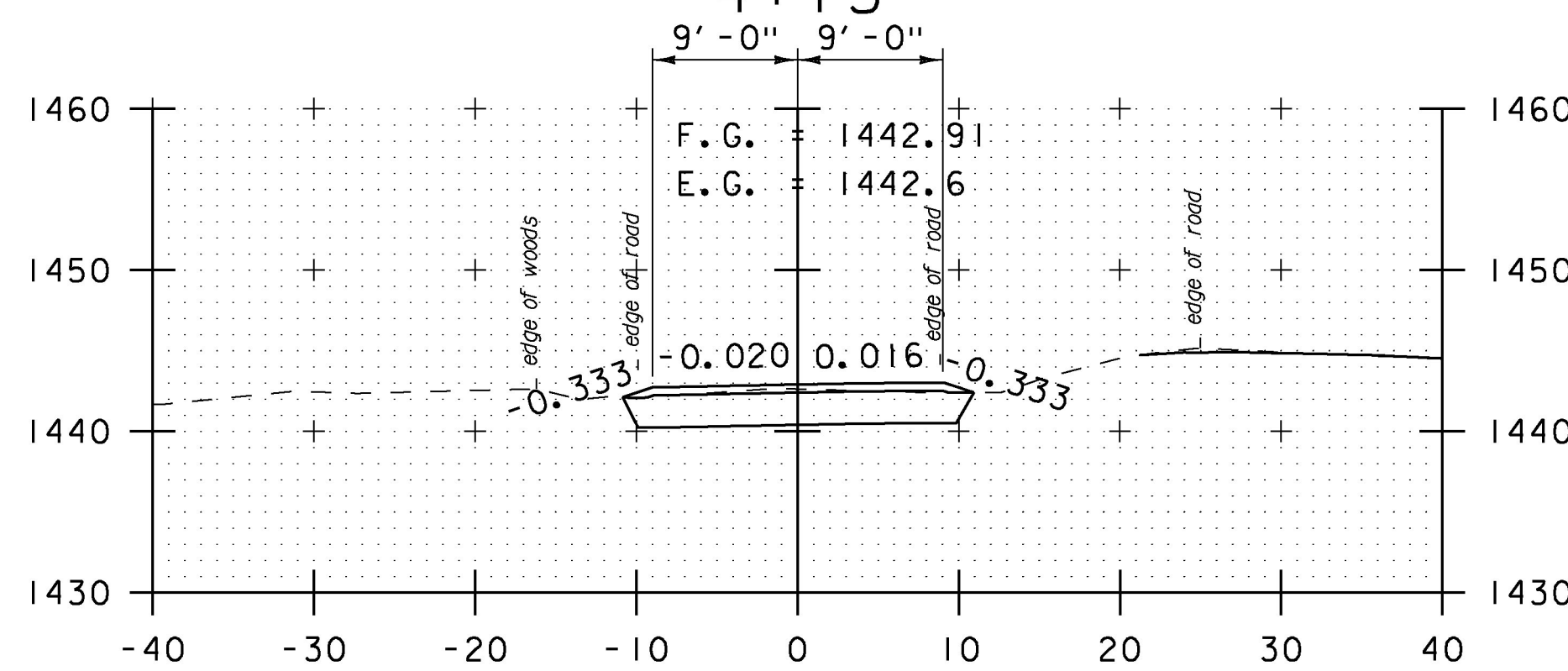
3+75



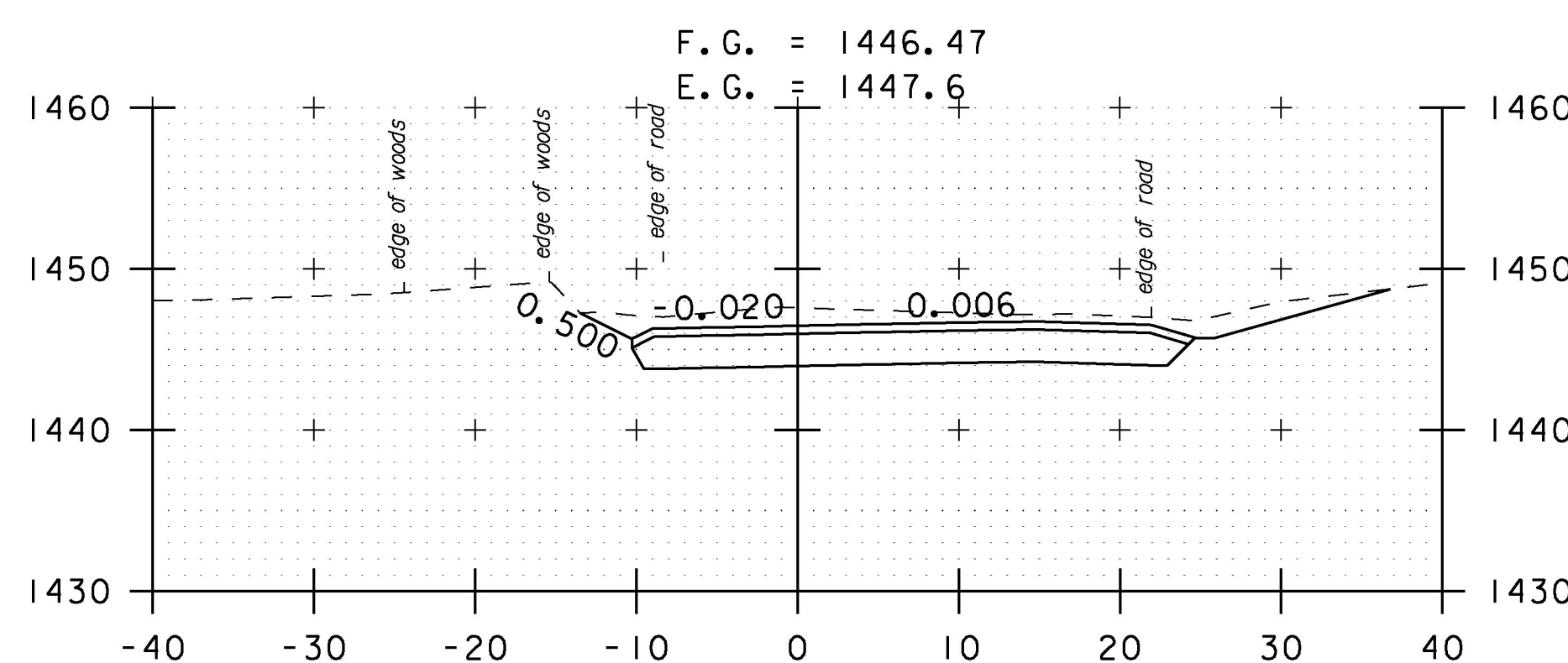
3+50



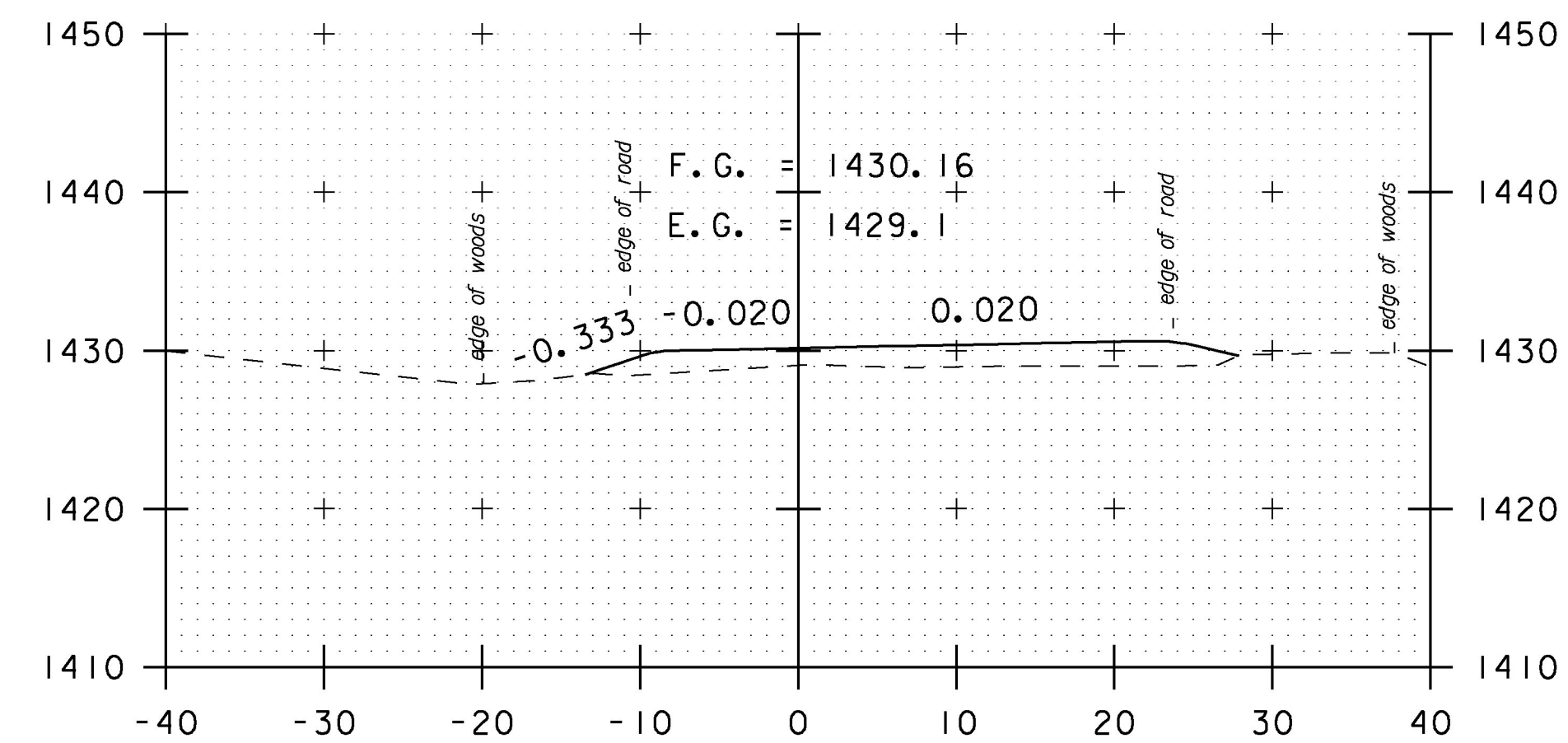
4+75



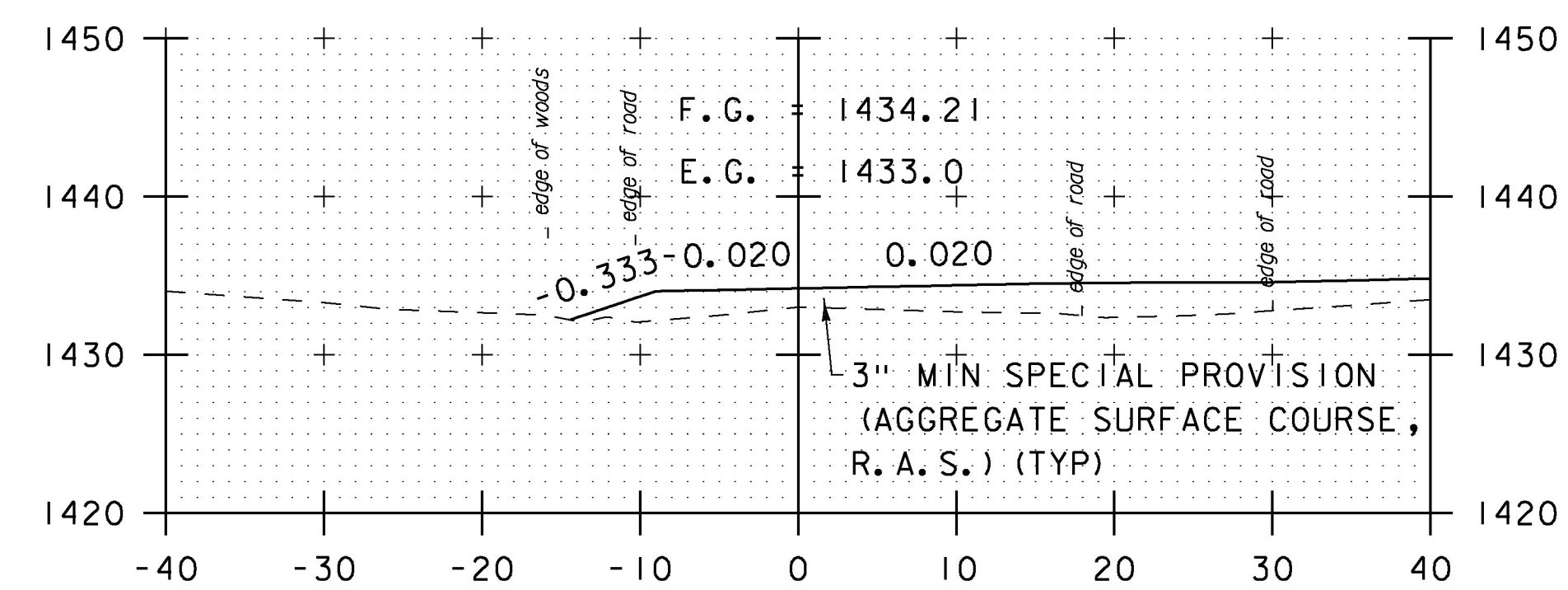
4+50



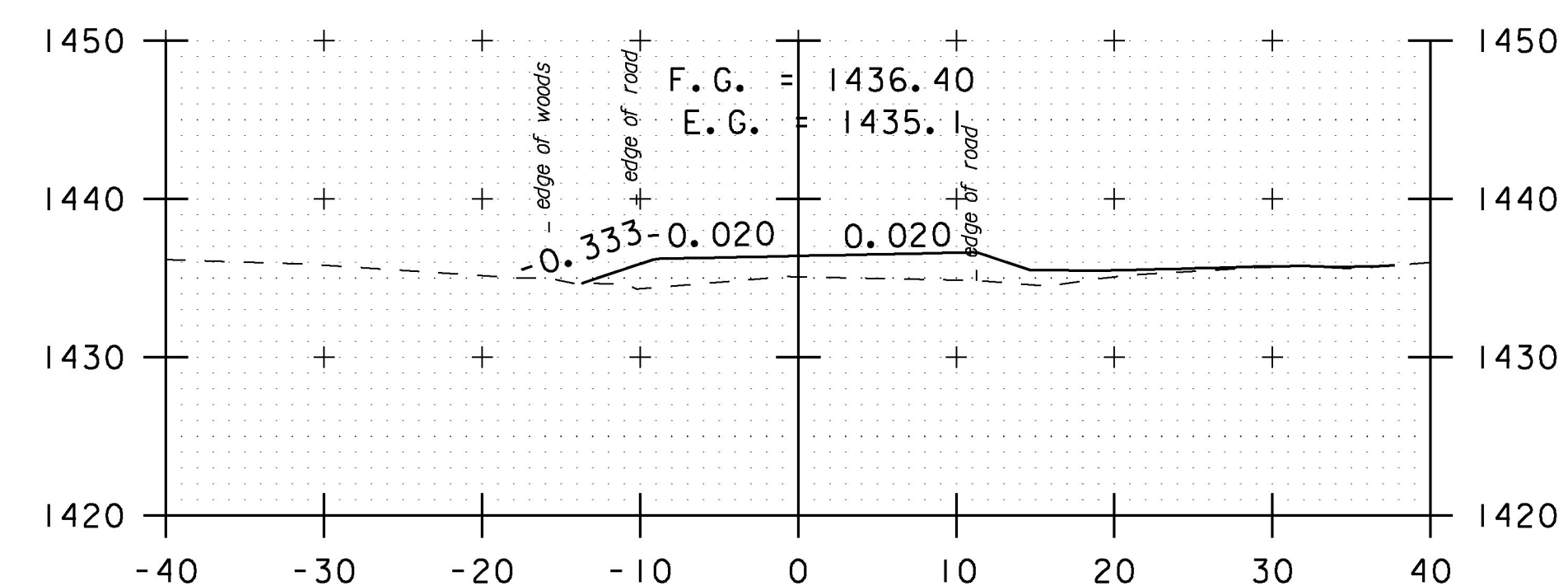
4+25



5+25

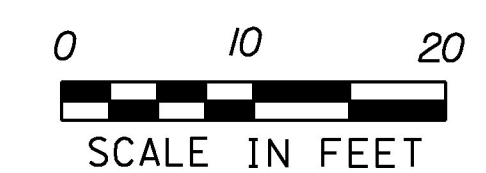


5+00



4+87.5
END EXCAVATION

NOTE:
STA. 1+50 IS EQUAL TO MM 2.374



SCALE IN FEET
STA. 3+50 TO STA. 5+25

PROJECT NAME: BROOKFIELD	PLOT DATE: 4/26/2016
PROJECT NUMBER: STP 2960(I)	DRAWN BY: S. SOLLA
FILE NAME: z15v023xsl.dgn	CHECKED BY: C. LATHROP
PROJECT LEADER: C. LATHROP	SHEET 177 OF 202
DESIGNED BY: S. SOLLA	
VT 65 CROSS SECTIONS SHEET 2	