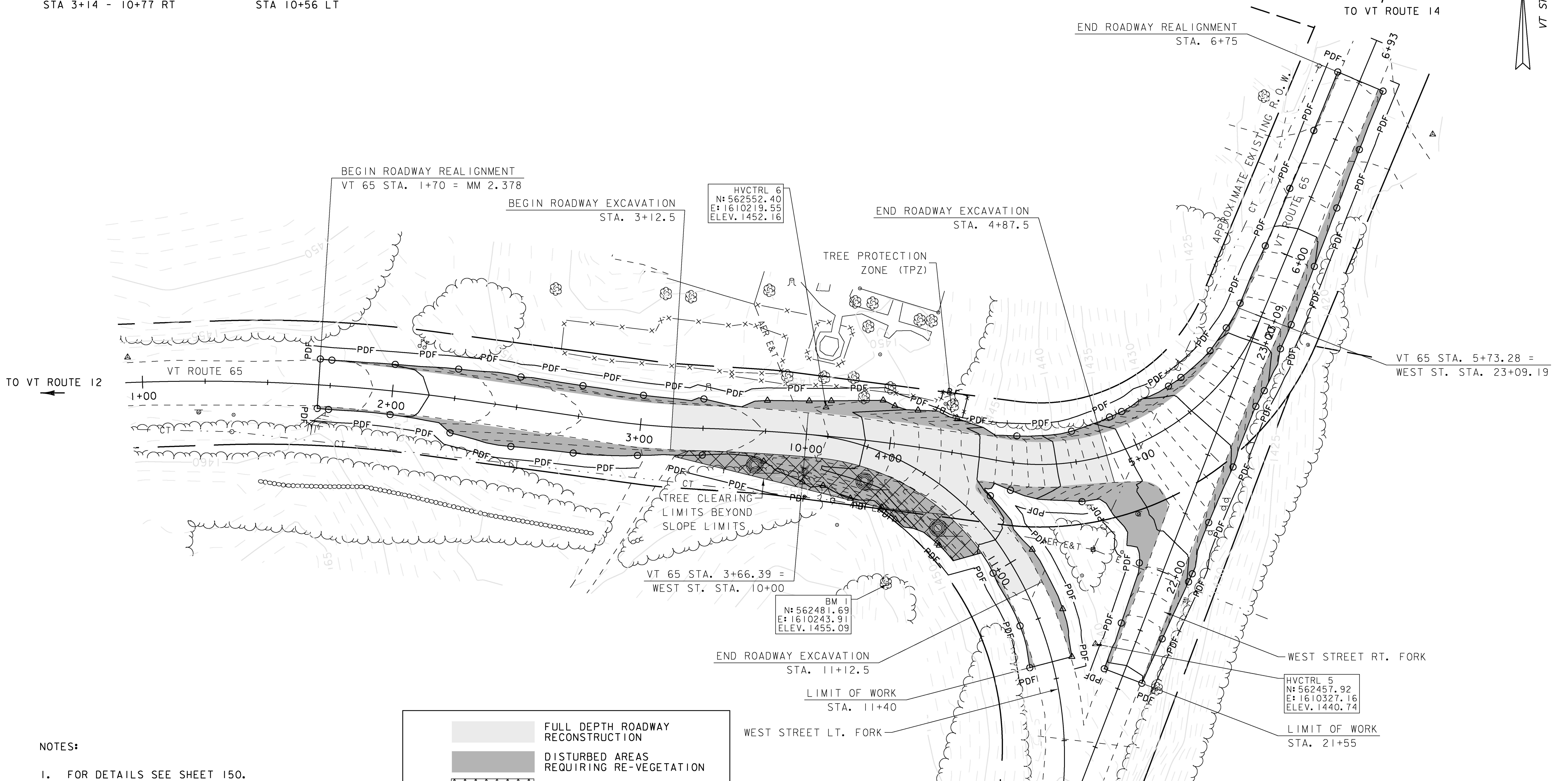
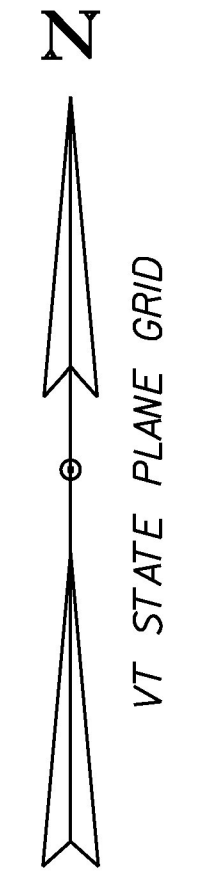
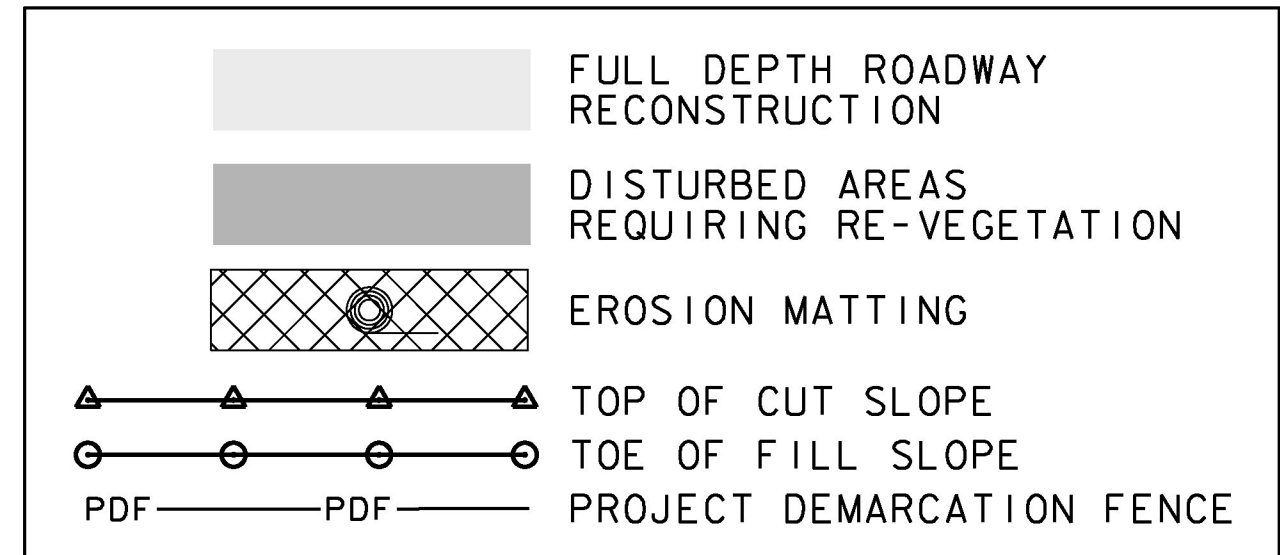


|                                  |                                  |   |             |
|----------------------------------|----------------------------------|---|-------------|
| <b>SEED</b>                      | <b>PROJECT DEMARCATION FENCE</b> | <b>AREA OF FULL DEPTH RECONSTRUCTION</b>      | 4194.23 SF  |
| STA 1+70 - 11+40 RT              | STA 1+65 - 11+45 RT              | AREA OF SLOPE RECONSTRUCTION                  | 4680.40 SF  |
| STA 1+70 - 6+75 LT               | STA 1+65 - 6+80 LT               | AREA OF TREE CLEARING OUTSIDE OF SLOPE LIMITS | 290.19 SF   |
| STA 11+40 - 21+55 LT             | STA 11+45 - 21+50 LT             | AREA BETWEEN PDF AND WORK LIMITS              | 6412.29 SF  |
| STA 21+55 - 6+75 RT              | STA 21+50 - 6+80 RT              | TOTAL AREA OF DISTURBANCE                     | 15577.11 SF |
| <b>TEMPORARY EROSION MATTING</b> | <b>TREE PROTECTION</b>           |   |             |
| STA 3+14 - 10+77 RT              | STA 10+56 LT                     |   |             |



- NOTES:**
- FOR DETAILS SEE SHEET 150.
  - FOR PROFILE SEE SHEETS 174-175.
  - FOR CROSS SECTIONS SEE SHEETS 176-180.
  - FOR TREE PROTECTION REQUIREMENTS REFER TO SECTION 656 OF THE STANDARD SPECIFICATION FOR CONSTRUCTION.



|                                    |                               |
|------------------------------------|-------------------------------|
| <b>PROJECT NAME:</b> BROOKFIELD    |                               |
| <b>PROJECT NUMBER:</b> STP 2960(I) |                               |
| <b>FILE NAME:</b> z15v023bdr.dgn   | <b>PLOT DATE:</b> 4/26/2016   |
| <b>PROJECT LEADER:</b> C. LATHROP  | <b>DRAWN BY:</b> S. SOLLA     |
| <b>DESIGNED BY:</b> S. SOLLA       | <b>CHECKED BY:</b> C. LATHROP |
| <b>EPSC PLAN SHEET</b>             | <b>SHEET 173 OF 202</b>       |