

STONE FILL, TYPE I  
MM 5.103 - MM 5.155 RT

SPECIAL PROVISION (BOX BEAM  
GUARDRAIL W/7 FEET POSTS)  
MM 5.092 - MM 5.164 RT  
MM 5.092 - MM 5.164 LT

REMOVAL AND DISPOSAL OF GUARDRAIL  
MM 5.092 - MM 5.163 RT  
MM 5.092 - MM 5.163 LT

DURABLE 4 INCH WHITE LINE (SEE OPTION ITEMS) &  
TEMPORARY 4 INCH WHITE LINE, PAINT  
MM 5.050 - MM 5.225 (SOLID LT & RT)

DURABLE 4 INCH YELLOW LINE (SEE OPTION ITEMS) &  
TEMPORARY 4 INCH YELLOW LINE, PAINT  
MM 5.050 - MM 5.224 (SOLID LT & RT)

DURABLE 24 INCH STOP BAR (SEE OPTION ITEMS) &  
TEMPORARY 24 INCH STOP BAR, PAINT  
MM 5.224 RT

DURABLE LETTER OR SYMBOL (SEE OPTION ITEMS) &  
TEMPORARY LETTER OR SYMBOL, PAINT  
MM 5.064 RT (STOP)  
MM 5.068 RT (AHEAD)  
MM 5.222 RT (STOP)

GEOTEXTILE FOR SILT FENCE  
MM 5.103 - MM 5.155 RT

REMOVING SIGNS  
AS SHOWN - 21

SPECIAL PROVISION  
(DECOMMISSION CURB DROP INLET)  
MM 5.154 RT

MATCH LINE MM 5.050 SEE PREVIOUS SHEET

MATCH LINE MM 5.200 SEE ABOVE RIGHT

MATCH LINE MM 5.200 SEE BELOW LEFT

EXISTING ROAD  
WIDTH 28'  
3'-11'-11'-3'

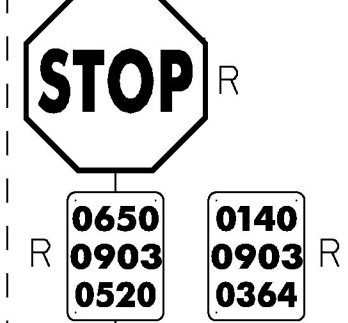
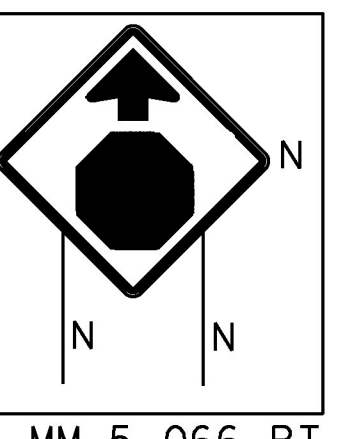
EDGE OF SHOULDER  
EDGE OF TRAVEL WAY  
EDGE OF TRAVEL WAY  
EDGE OF SHOULDER

MM 5.100  
← WESTBOUND  
5' X 6' - 3" R.C.  
MM 5.125  
EASTBOUND →  
18" RCP  
MM 5.106  
18" ACCGMP  
MM 5.149  
12" CGMP  
MM 5.154 RT

VT ROUTE 65  
BROOKFIELD

STOP LEVEL & OVERLAY  
BEGIN TRANSITION  
MM 5.206

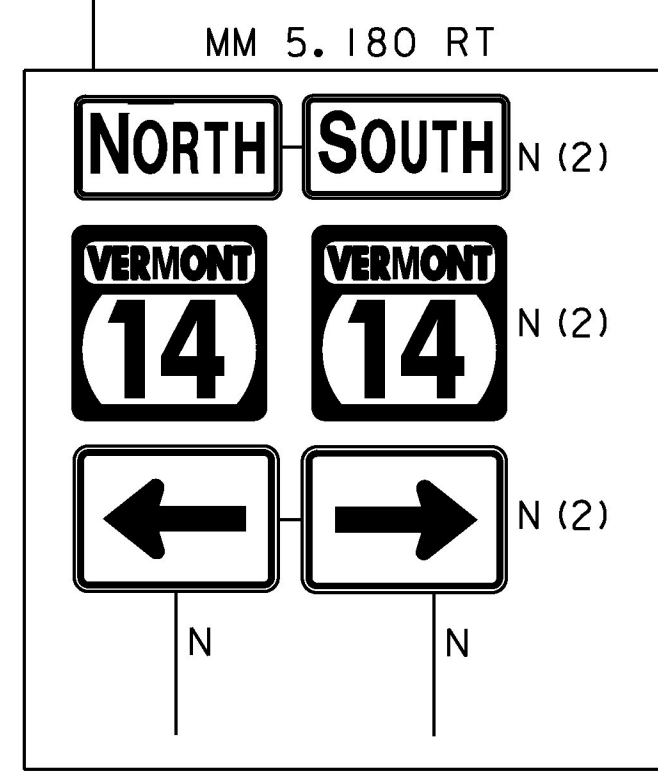
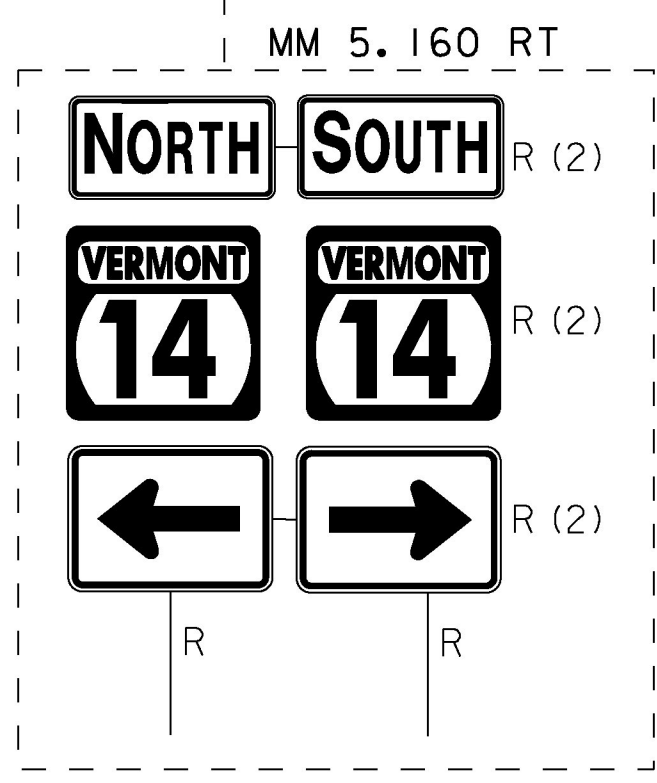
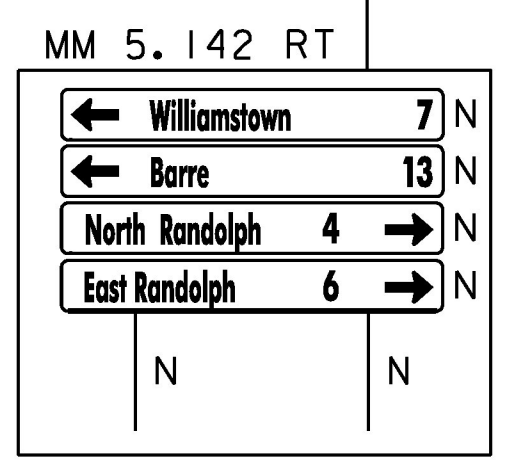
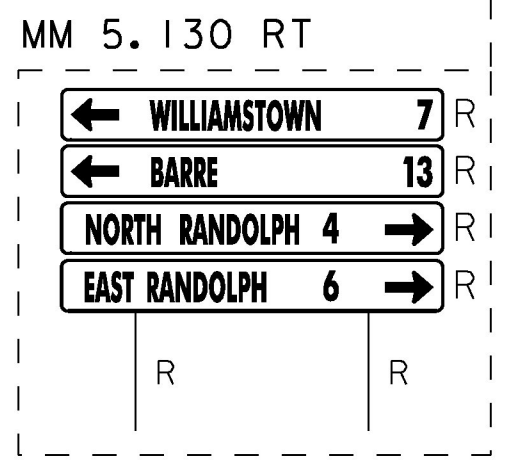
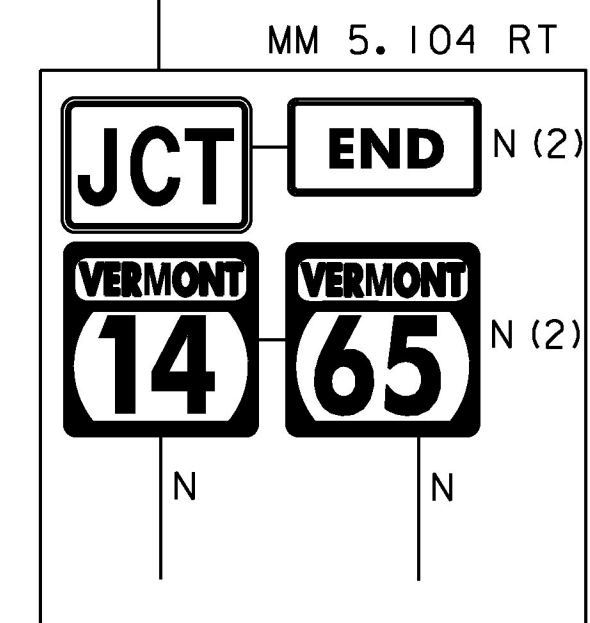
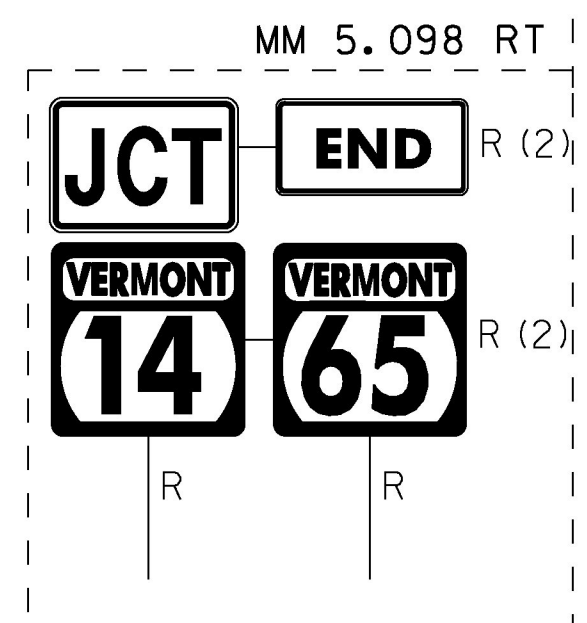
MM 5.218 LT



TO WILLIAMSTOWN

TO RANDOLPH

END TRANSITION  
END PROJECT STP 2960 (1)  
BROOKFIELD MM 5.225



**SIGN LEGEND**  
R = REMOVE  
R&S = REMOVE AND SALVAGE  
RET = RETAIN  
S = SALVAGE  
N = NEW  
B-B = BACK TO BACK  
- = EXISTING  
| = NEW

NOT TO SCALE

PROJECT NAME:	BROOKFIELD	PLOT DATE:	4/26/2016
PROJECT NUMBER:	STP 2960(1)	DRAWN BY:	O. DALMER
FILE NAME:	z15v023bdr.dgn	DESIGNED BY:	S. SOLLA
PROJECT LEADER:	C. LATHROP	CHECKED BY:	C. LATHROP
PLAN SHEET 9		SHEET	172 OF 202