

MILLED RUMBLE STRIPS (CENTERLINE)
MM 1.200 - MM 1.307 CTR

STONE FILL, TYPE I
MM 1.315 - MM 1.375 RT

STEEL BEAM GUARDRAIL, GALVANIZED
MM 1.200 - MM 1.214 LT
MM 1.308 - MM 1.384 RT
MM 1.377 - MM 1.491 LT

ANCHOR FOR STEEL BEAM RAIL
MM 1.214 LT
MM 1.308 RT
MM 1.372 RT
MM 1.377 LT
MM 1.491 LT

REMOVAL AND DISPOSAL OF GUARDRAIL
MM 1.200 - MM 1.214 LT
MM 1.308 - MM 1.384 RT
MM 1.377 - MM 1.491 LT

DURABLE 4 INCH WHITE LINE (SEE OPTION ITEMS) & TEMPORARY 4 INCH WHITE LINE, PAINT
MM 1.200 - MM 1.500 (SOLID LT & RT)
(WITH EDGE LINE BREAKS AT TH#43, TH#110)
MM 1.330 (EDGE LINES AT TH#43)
MM 1.387 (EDGE LINES AT TH#110)
MM 1.200 - MM 1.500 (DASHED LANE LINE/RT)

DURABLE 4 INCH YELLOW LINE (SEE OPTION ITEMS) & TEMPORARY 4 INCH YELLOW LINE, PAINT
MM 1.200 - MM 1.500 (SOLID LT & RT)
(WITH CENTERLINE BREAKS AT TH#43, TH#110)
MM 1.330 (CENTERLINE AT TH#43)
MM 1.387 (CENTERLINE AT TH#110)

DURABLE 24 INCH STOP BAR (SEE OPTION ITEMS) & TEMPORARY 24 INCH STOP BAR, PAINT
MM 1.328 LT (TH#43)
MM 1.389 RT (TH#110)

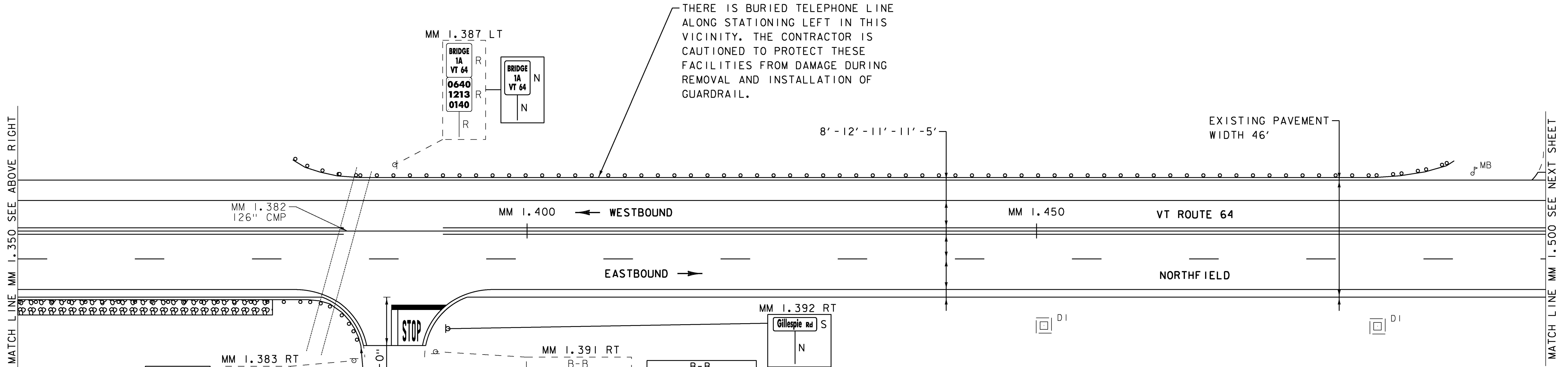
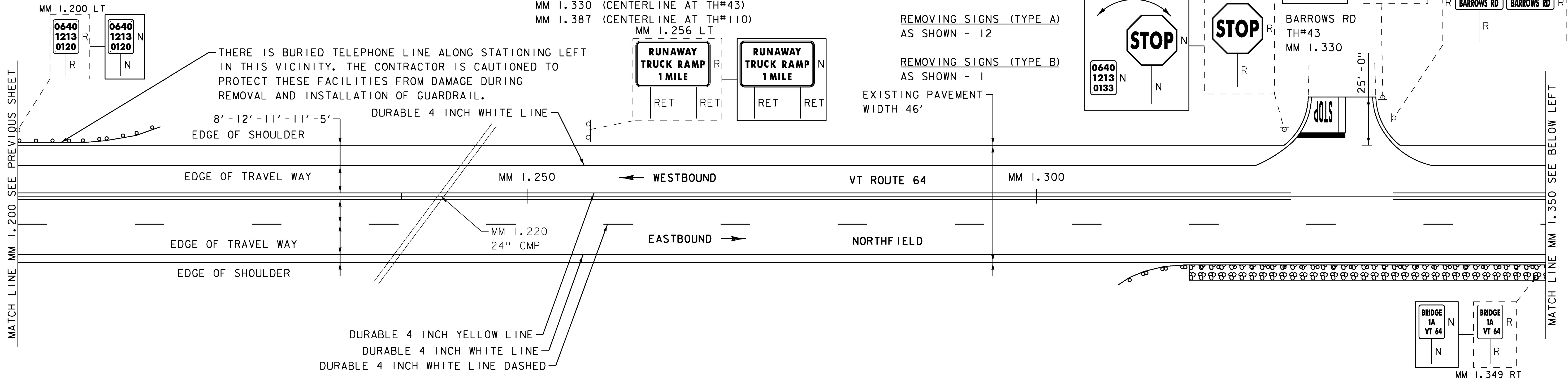
DURABLE LETTER OR SYMBOL (SEE OPTION ITEMS) & TEMPORARY LETTER OR SYMBOL, PAINT
MM 1.328 LT (STOP) (TH#43)
MM 1.389 RT (STOP) (TH#110)

GEOTEXTILE FOR SILT FENCE
MM 1.315 - MM 1.375 RT

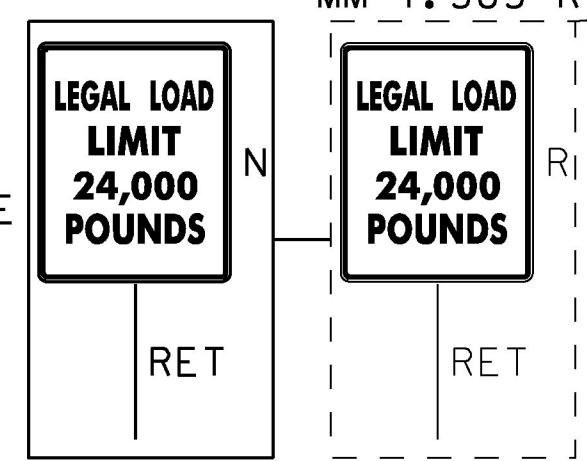
REMOVING SIGNS (TYPE A) AS SHOWN - 12

REMOVING SIGNS (TYPE B) AS SHOWN - 1

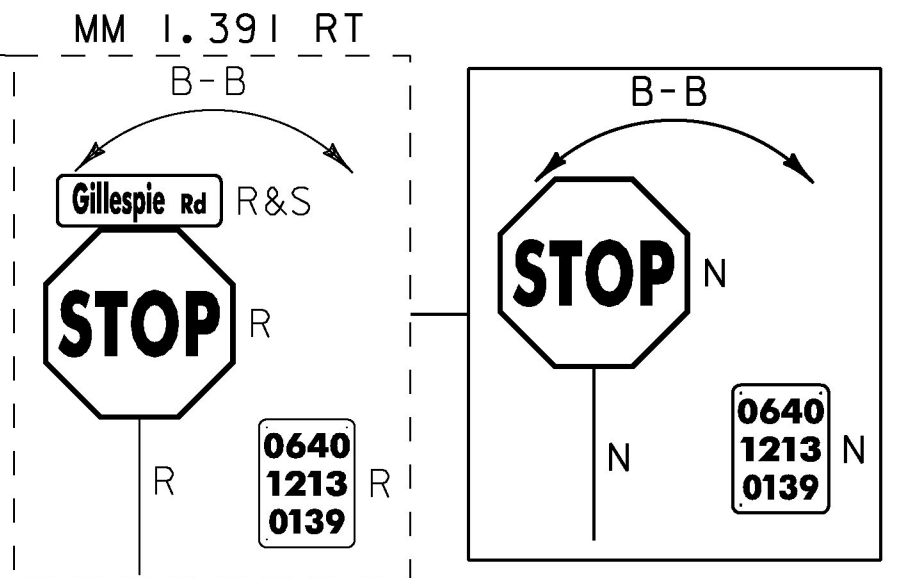
ERECTING SALVAGED SIGNS AS SHOWN - 1



SIGN LEGEND
R = REMOVE
R&S = REMOVE AND SALVAGE
RET = RETAIN
S = SALVAGE
N = NEW
B-B = BACK TO BACK
- - - = EXISTING
— = NEW



TIE INTO EXISTING GUARDRAIL RUN AT THE END OF PAVEMENT LIMITS.



NOT TO SCALE

PROJECT NAME: NORTHFIELD-WILLIAMSTOWN	
PROJECT NUMBER: STP 2959(I)	
FILE NAME: z15v022bdr.dgn	PLOT DATE: 4/26/2016
PROJECT LEADER: C. LATHROP	DRAWN BY: J. GOODALL
DESIGNED BY: J. GOODALL	CHECKED BY: C. LATHROP
PLAN SHEET 6	SHEET 96 OF 202