

STATE OF VERMONT AGENCY OF TRANSPORTATION



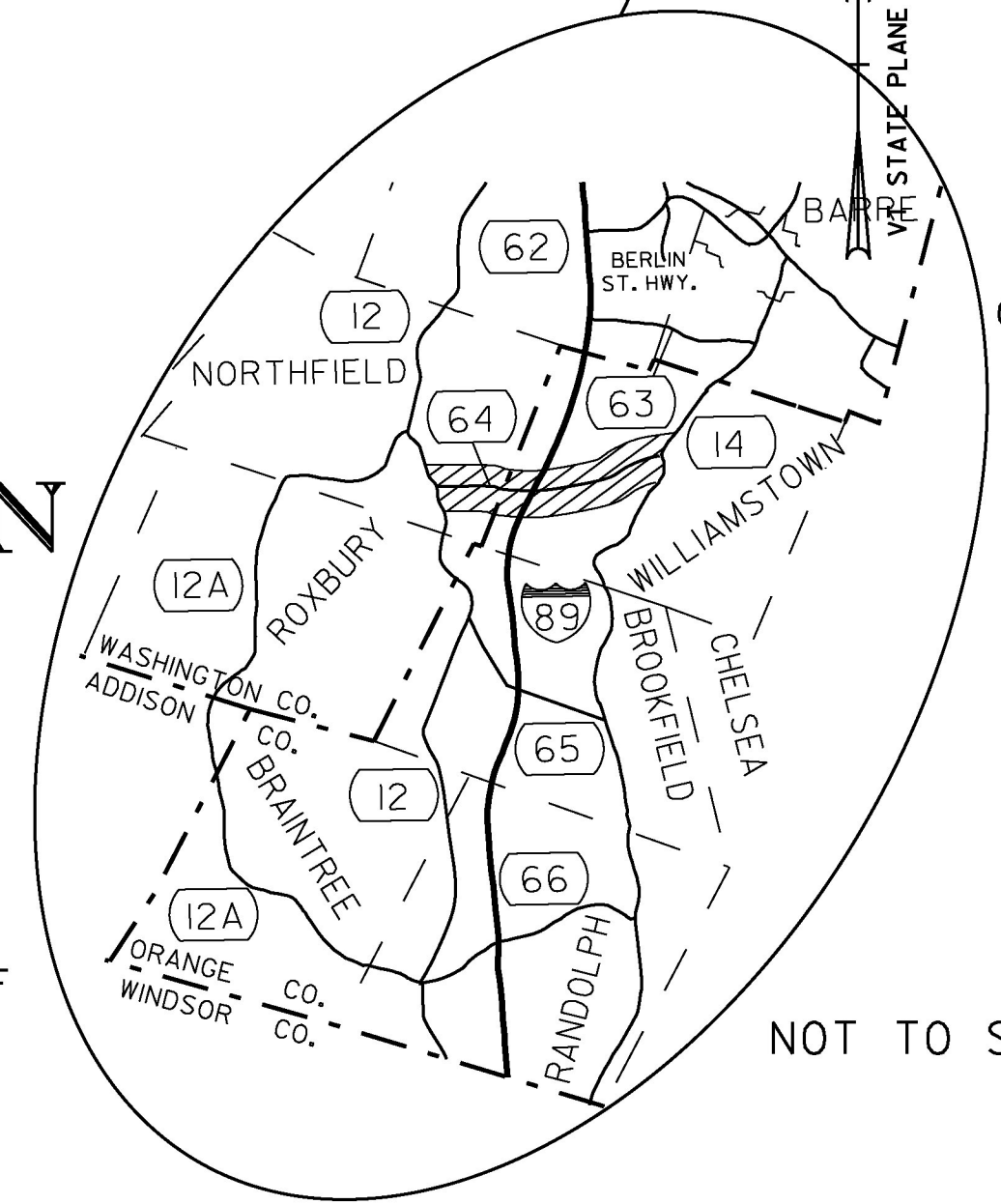
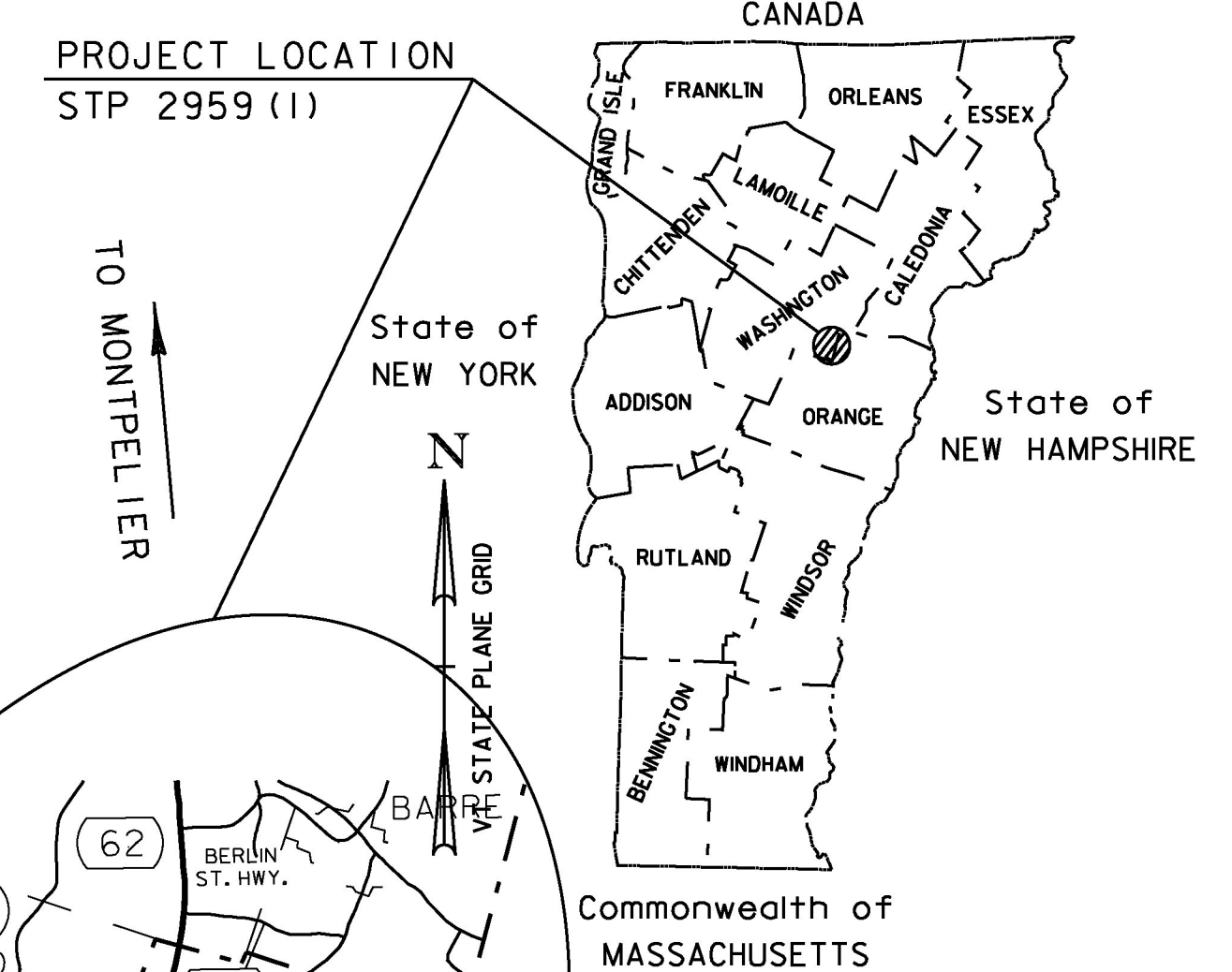
PROPOSED IMPROVEMENT TOWNS OF NORTHFIELD & WILLIAMSTOWN COUNTIES OF WASHINGTON & ORANGE VT ROUTE 64 - (MAJOR COLLECTOR)

BEGINNING IN THE TOWN OF NORTHFIELD AT MILE MARKER 0.004 (VT ROUTE 64 @ VT ROUTE 12 JCT) AND EXTENDING EASTERLY ALONG VT ROUTE 64 FOR A DISTANCE OF 35,724.48 FT (6.766 MILES) TO MILE MARKER 4.219 (VT ROUTE 64 @ VT ROUTE 14 JCT) IN THE TOWN OF WILLIAMSTOWN.

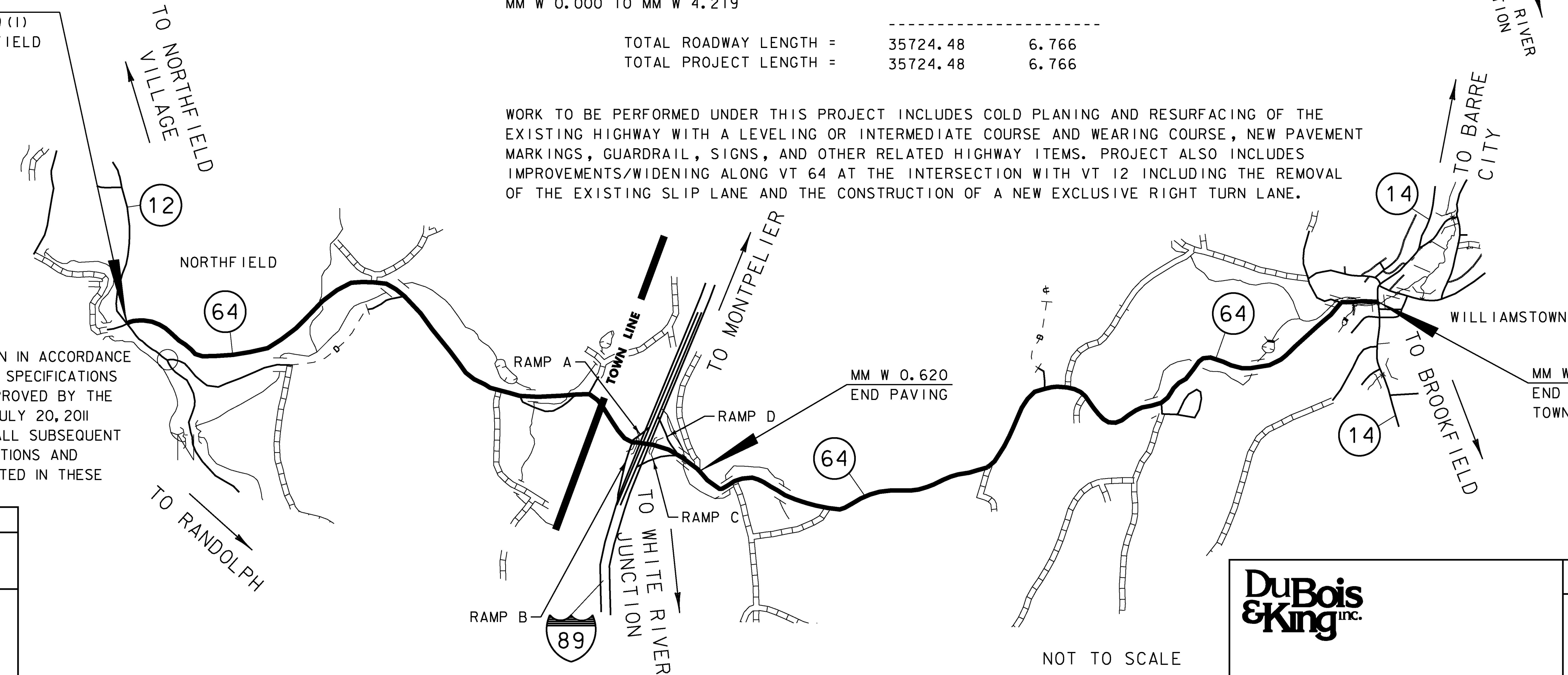
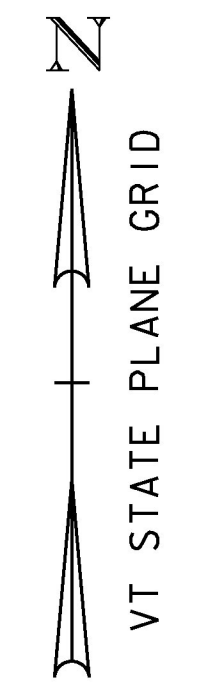
STATION TO STATION DATA	LENGTH	
	(FEET)	(MILES)
TOWN OF NORTHFIELD MM 0.004 TO MM 2.551	13448.16	2.547
TOWN OF WILLIAMSTOWN MM W 0.000 TO MM W 4.219	22276.32	4.219

TOTAL ROADWAY LENGTH =	35724.48	6.766
TOTAL PROJECT LENGTH =	35724.48	6.766

WORK TO BE PERFORMED UNDER THIS PROJECT INCLUDES COLD PLANING AND RESURFACING OF THE EXISTING HIGHWAY WITH A LEVELING OR INTERMEDIATE COURSE AND WEARING COURSE, NEW PAVEMENT MARKINGS, GUARDRAIL, SIGNS, AND OTHER RELATED HIGHWAY ITEMS. PROJECT ALSO INCLUDES IMPROVEMENTS/WIDENING ALONG VT 64 AT THE INTERSECTION WITH VT 12 INCLUDING THE REMOVAL OF THE EXISTING SLIP LANE AND THE CONSTRUCTION OF A NEW EXCLUSIVE RIGHT TURN LANE.



MM 0.004
BEGIN STP 2959 (1)
TOWN OF NORTHFIELD
BEGIN PAVING



STATION PREFACE:
NORTHFIELD - NO DESIGNATION
WILLIAMSTOWN - W

CONSTRUCTION IS TO BE CARRIED ON IN ACCORDANCE WITH THESE PLANS AND THE STANDARD SPECIFICATIONS FOR CONSTRUCTION DATED 2011, AS APPROVED BY THE FEDERAL HIGHWAY ADMINISTRATION ON JULY 20, 2011 FOR USE ON THIS PROJECT, INCLUDING ALL SUBSEQUENT REVISIONS AND SUCH REVISED SPECIFICATIONS AND SPECIAL PROVISIONS AS ARE INCORPORATED IN THESE PLANS.

QUALITY ASSURANCE PROGRAM : LEVEL 3
SURVEYED BY : DUBOIS & KING
SURVEYED DATE : FEB. 2016
DATUM
VERTICAL NAVD 88
HORIZONTAL NAD 83 (2011)



PROJECT MANAGER : JONATHAN HARRINGTON, P. E.
PROJECT NAME : NORTHFIELD - WILLIAMSTOWN
PROJECT NUMBER : STP 2959 (1)
SHEET 71 OF 202 SHEETS

NOT TO SCALE