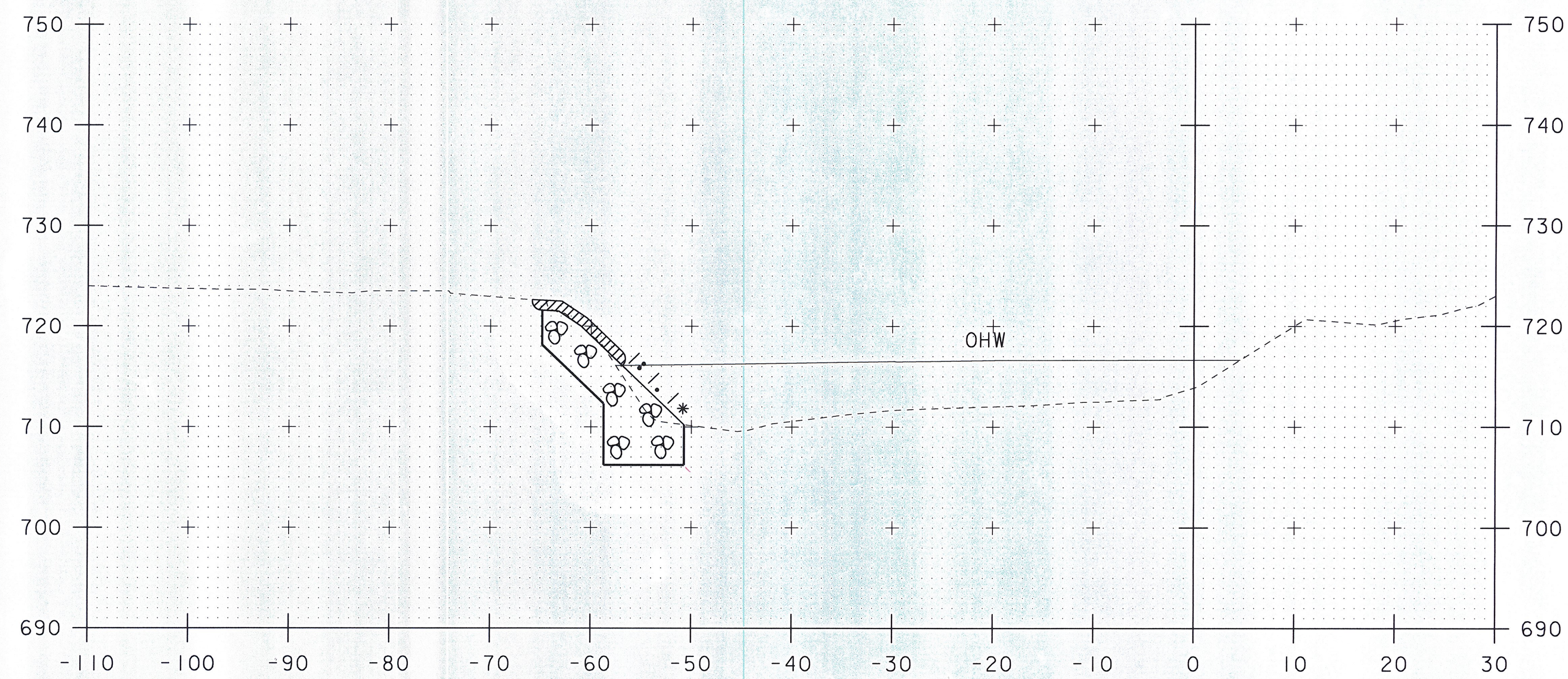
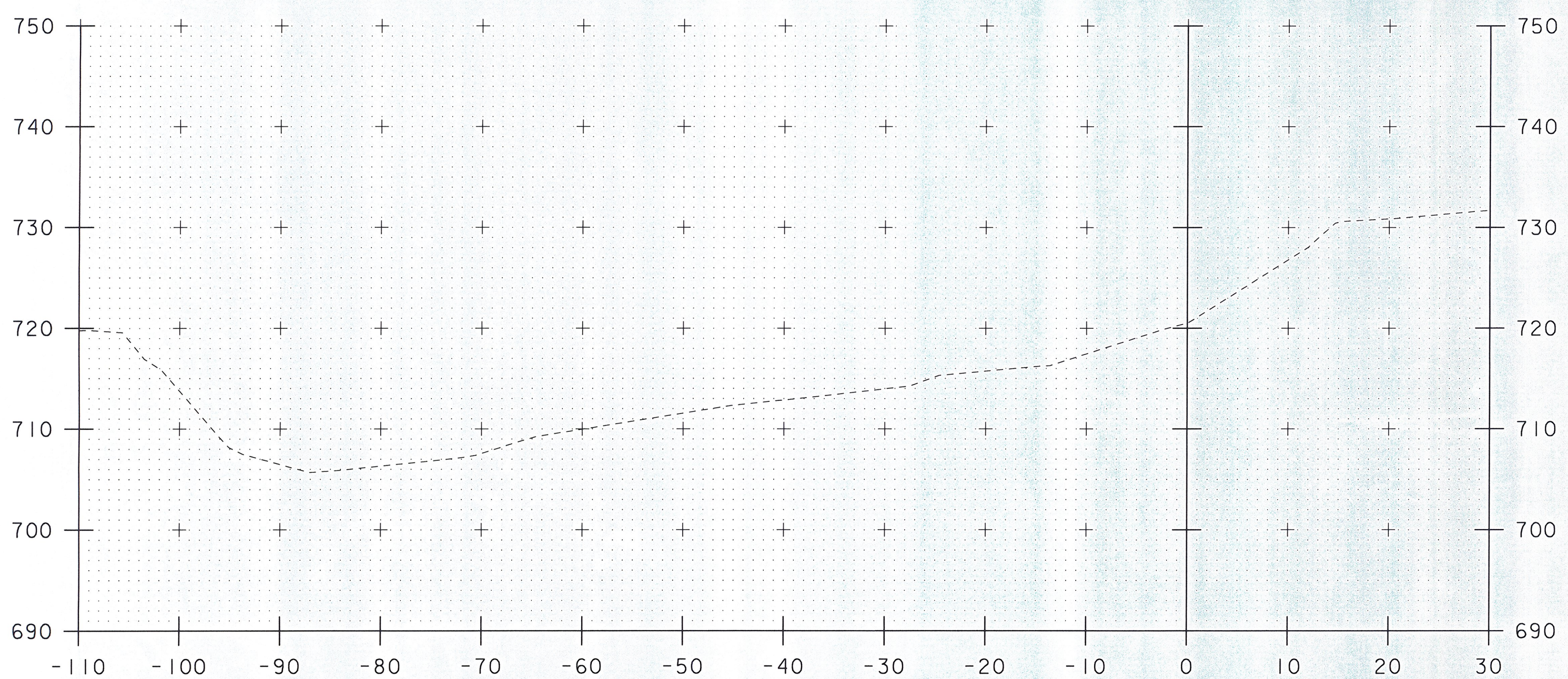


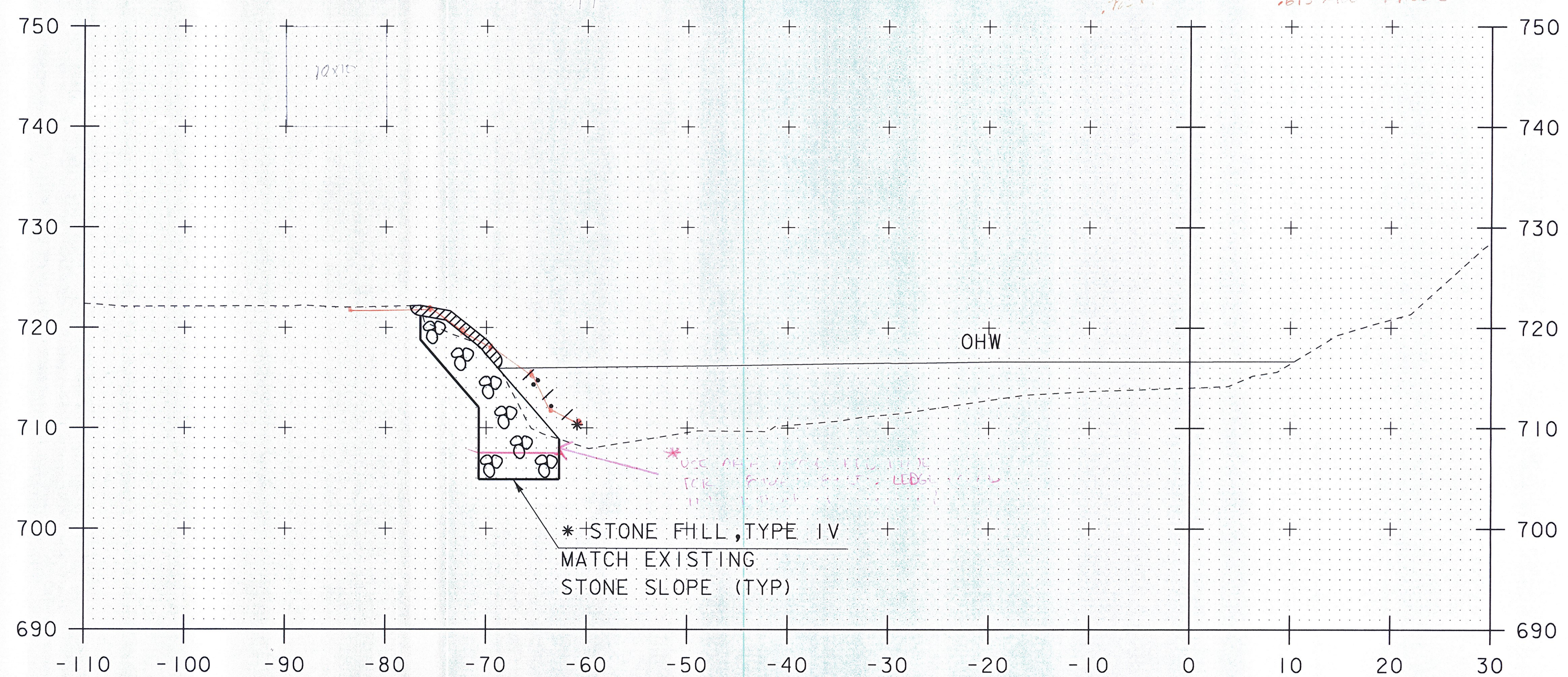
8+25



8+75



8+00



8+50

SCALE 1" = 10'-0"
 10 0 10

STA 8+26.00 LT
 BEGIN UNCLASSIFIED CHANNEL EXCAVATION
 BEGIN GEOTEXTILE UNDER STONE FILL
 BEGIN STONE FILL, TYPE IV
 BEGIN GRUBBING MATERIAL

STA. 8+00 TO STA. 8+75

PROJECT NAME: JAMAICA	PLOT DATE: 07-DEC-2012
PROJECT NUMBER: ER-BRF 015-1(23)	DRAWN BY: K. FRIEDLAND
FILE NAME: sllb316.xs.dgn	CHECKED BY: G. LAROCHE
PROJECT LEADER: K. HIGGINS	SHEET 70 OF 82
DESIGNED BY: G. LAROCHE	
CHANNEL SECTIONS 1	