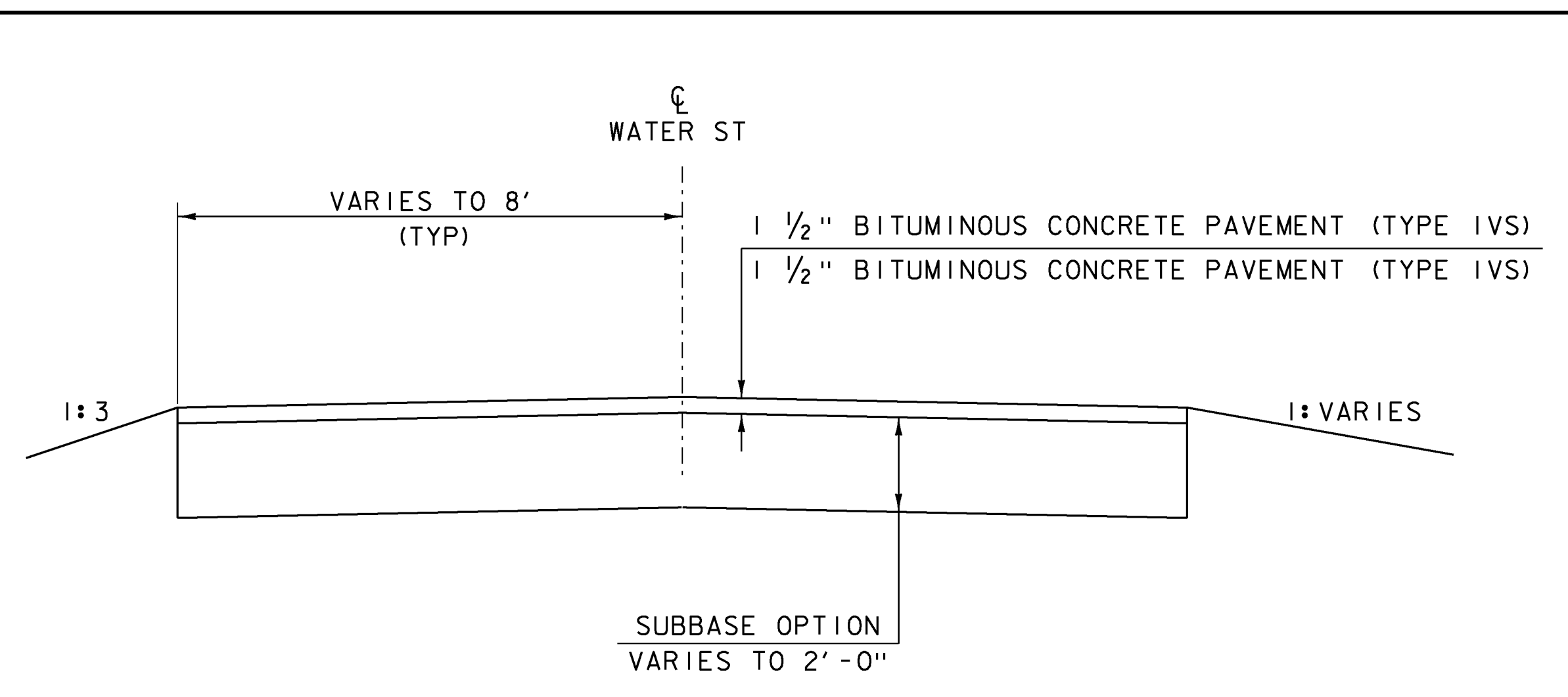
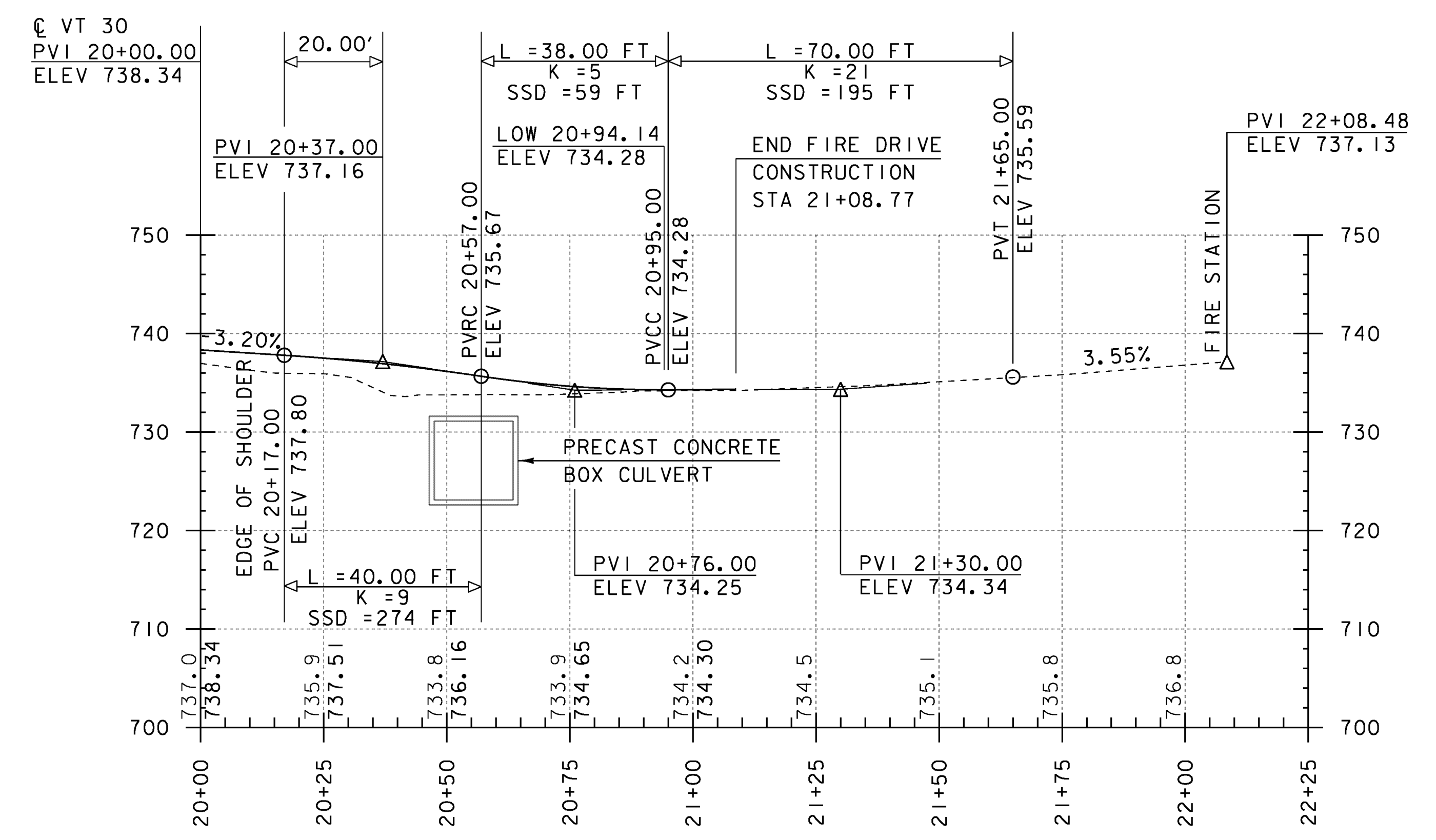


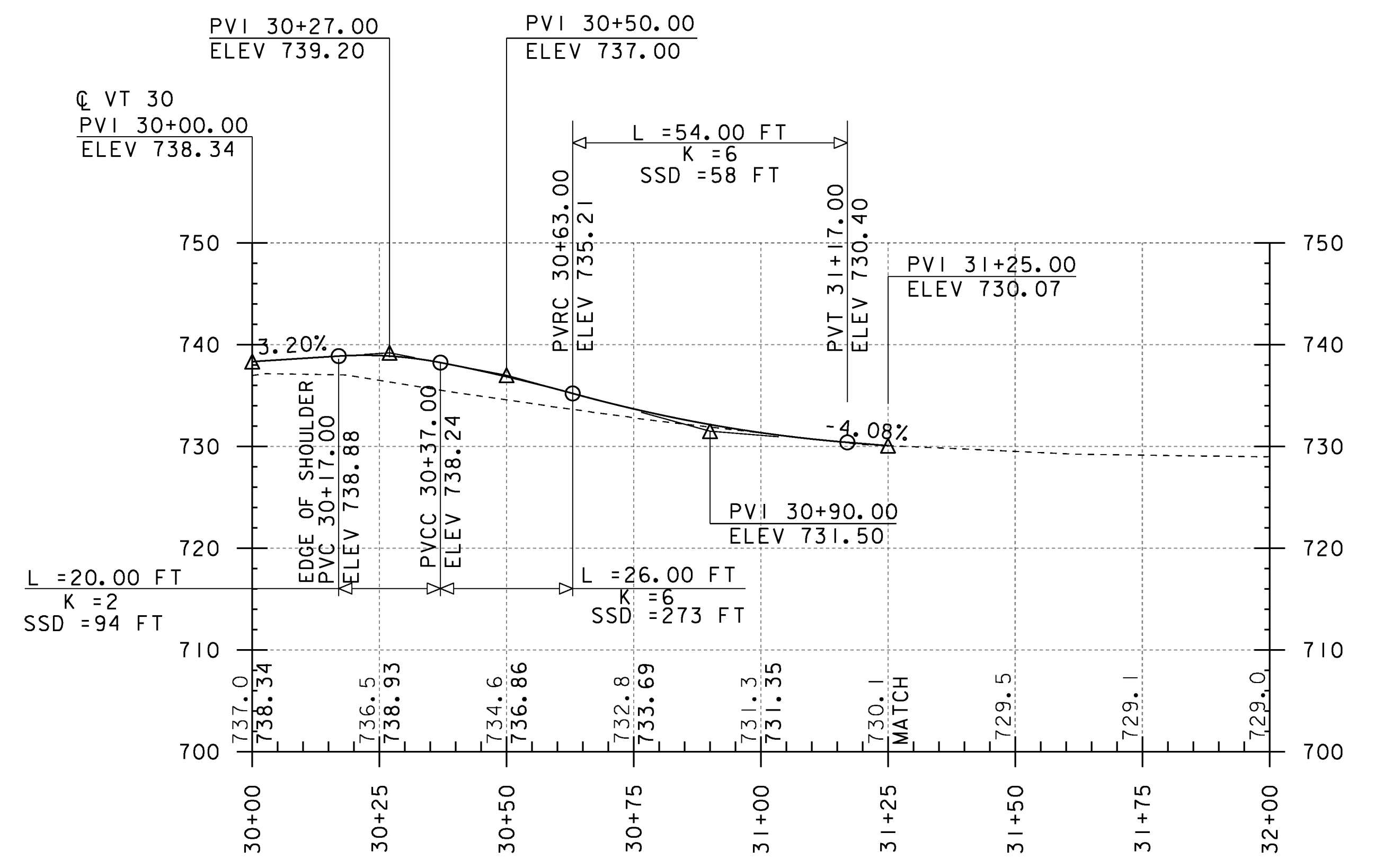
**FIRE DRIVE TYPICAL SECTION**  
NOT TO SCALE



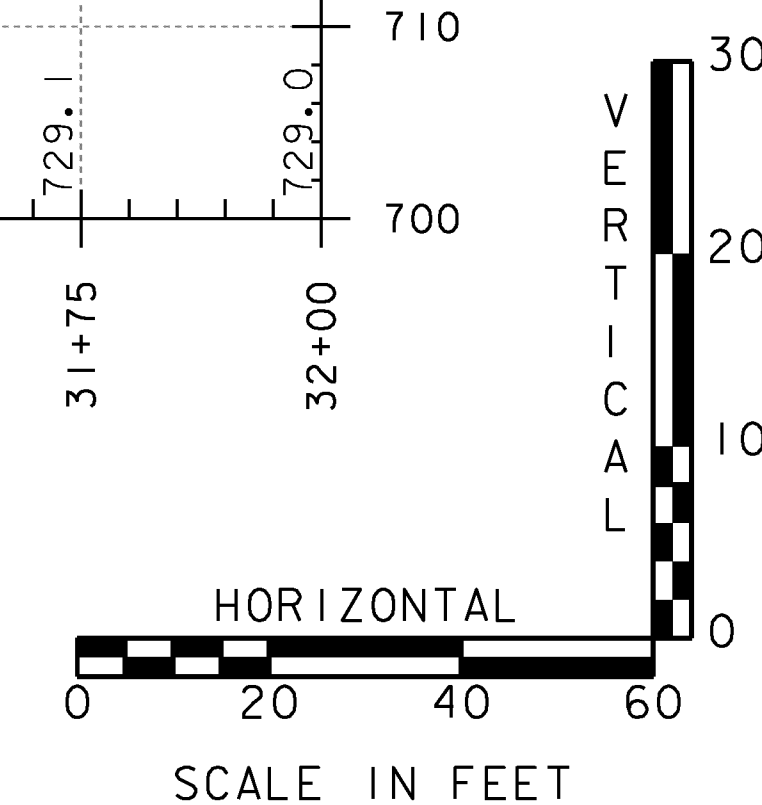
**WATER STREET TYPICAL SECTION**  
NOT TO SCALE



**FIRE DRIVE PROFILE**



**WATER STREET PROFILE**



THE GRADES SHOWN TO THE NEAREST TENTH ARE THE ORIGINAL GROUND ELEVATIONS ALONG THE PROPOSED ALIGNMENT.

THE GRADES SHOWN TO THE NEAREST HUNDREDTH ARE THE FINISH GRADES ALONG THE PROPOSED ALIGNMENT.

PROJECT NAME:	JAMAICA	PLOT DATE:	07-DEC-2012
PROJECT NUMBER:	ER-BRF 015-1(23)	PROJECT LEADER:	K. HIGGINS
FILE NAME:	sl1b316.pro.dgn	DESIGNED BY:	G. LAROCHE
		CHECKED BY:	G. LAROCHE
		FIRE DRIVE & WATER STREET PROFILES	SHEET 17 OF 82