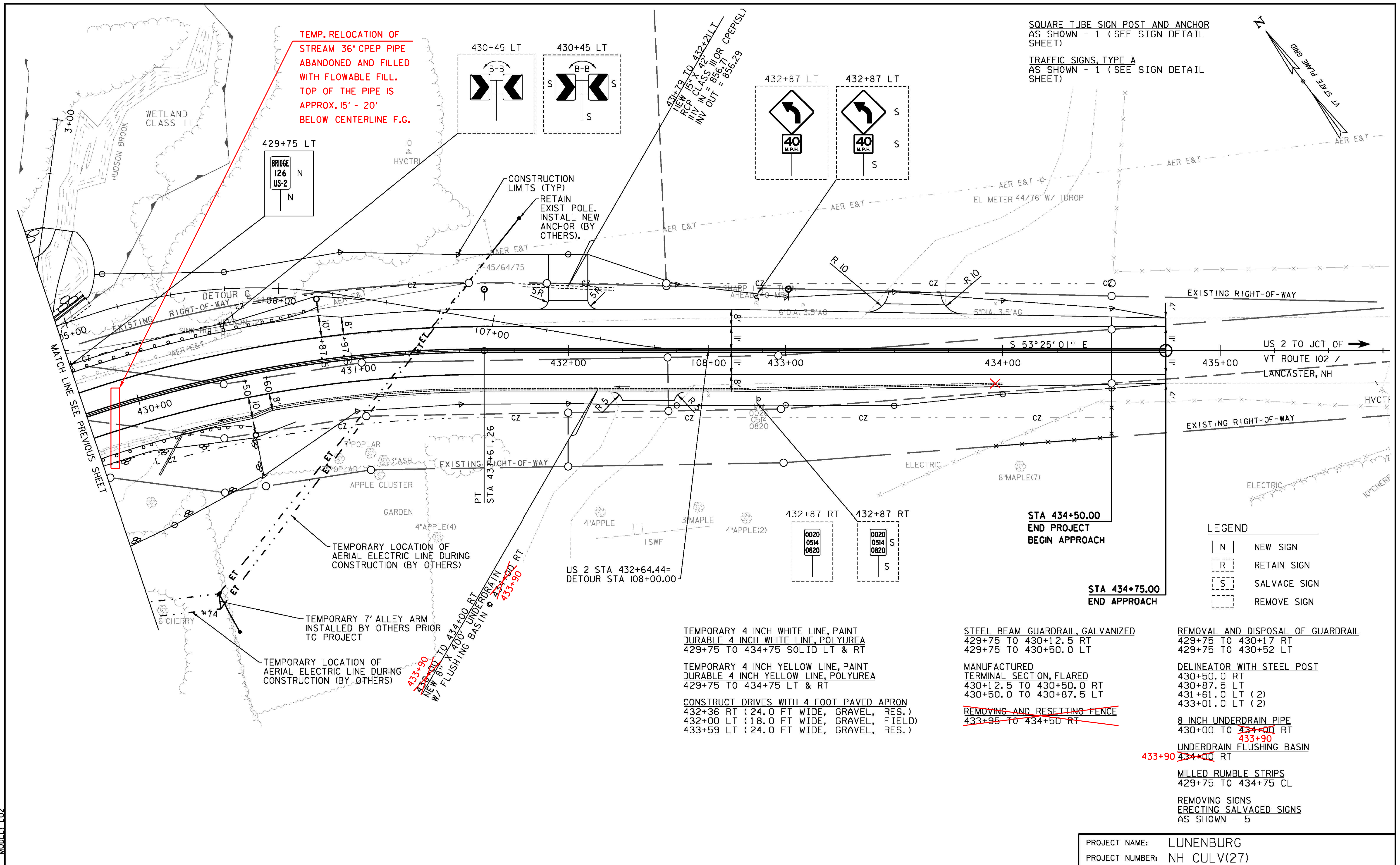


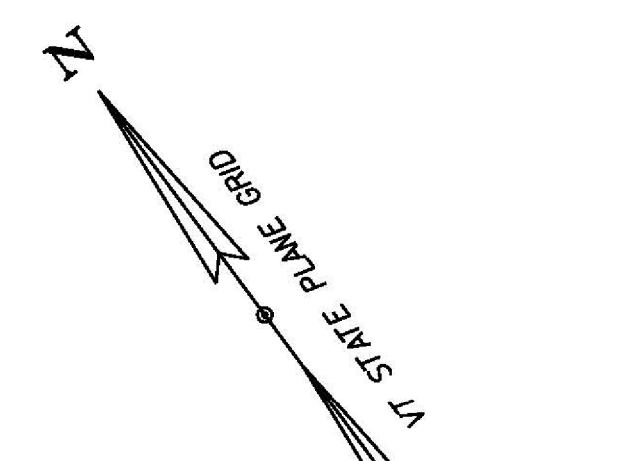
CLD 12-0106 MODEL: LO2



TEMP. RELOCATION OF
STREAM 36" CPEP PIPE
ABANDONED AND FILLED
WITH FLOWABLE FILL.
TOP OF THE PIPE IS
APPROX. 15' - 20'
BELOW CENTERLINE F.G.

SQUARE TUBE SIGN POST AND ANCHOR
AS SHOWN - 1 (SEE SIGN DETAIL
SHEET)

TRAFFIC SIGNS, TYPE A
AS SHOWN - 1 (SEE SIGN DETAIL
SHEET)



LEGEND

N	NEW SIGN
R	RETAIN SIGN
S	SALVAGE SIGN
(Dashed Box)	REMOVE SIGN

TEMPORARY 4 INCH WHITE LINE, PAINT
DURABLE 4 INCH WHITE LINE, POLYUREA
429+75 TO 434+75 SOLID LT & RT

TEMPORARY 4 INCH YELLOW LINE, PAINT
DURABLE 4 INCH YELLOW LINE, POLYUREA
429+75 TO 434+75 LT & RT

CONSTRUCT DRIVES WITH 4 FOOT PAVED APRON
432+36 RT (24.0 FT WIDE, GRAVEL, RES.)
432+00 LT (18.0 FT WIDE, GRAVEL, FIELD)
433+59 LT (24.0 FT WIDE, GRAVEL, RES.)

STEEL BEAM GUARDRAIL, GALVANIZED
429+75 TO 430+12.5 RT
429+75 TO 430+50.0 LT

MANUFACTURED
TERMINAL SECTION, FLARED
430+12.5 TO 430+50.0 RT
430+50.0 TO 430+87.5 LT

~~REMOVING AND RESETTING FENCE
433+95 TO 434+50 RT~~

REMOVAL AND DISPOSAL OF GUARDRAIL
429+75 TO 430+17 RT
429+75 TO 430+52 LT

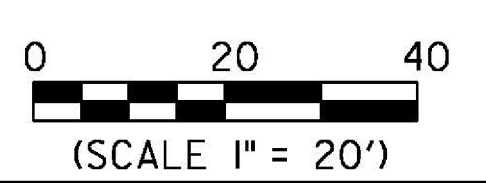
DELINEATOR WITH STEEL POST
430+50.0 RT
430+87.5 LT
431+61.0 LT (2)
433+01.0 LT (2)

8 INCH UNDERDRAIN PIPE
430+00 TO 434+00 RT
433+90

UNDERDRAIN FLUSHING BASIN
433+90 434+00 RT

MILLED RUMBLE STRIPS
429+75 TO 434+75 CL

REMOVING SIGNS
ERECTING SALVAGED SIGNS
AS SHOWN - 5



PROJECT NAME:	LUNENBURG	PLOT DATE:	8/24/2015
PROJECT NUMBER:	NH CULV(27)	DRAWN BY:	W. GORDON
FILE NAME:	11b294/cos/211b294bdrnu.dgn	DESIGNED BY:	M. HALEY
PROJECT LEADER:	J. BYATT	CHECKED BY:	P. SHEDD
LAYOUT SHEET 2		SHEET	18 OF 74