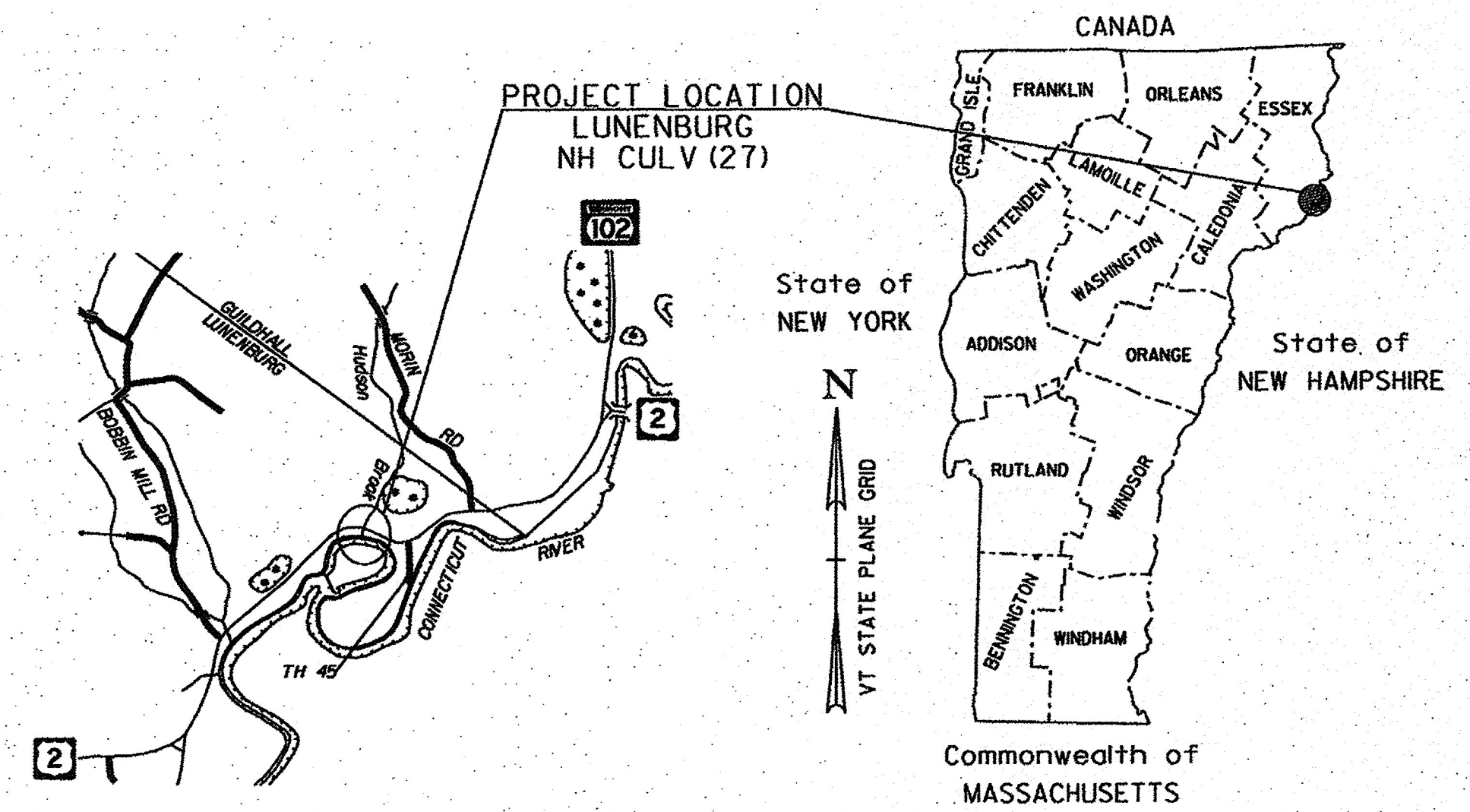


STATE OF VERMONT AGENCY OF TRANSPORTATION



PROPOSED IMPROVEMENT BRIDGE PROJECT TOWN OF LUNENBURG COUNTY OF ESSEX



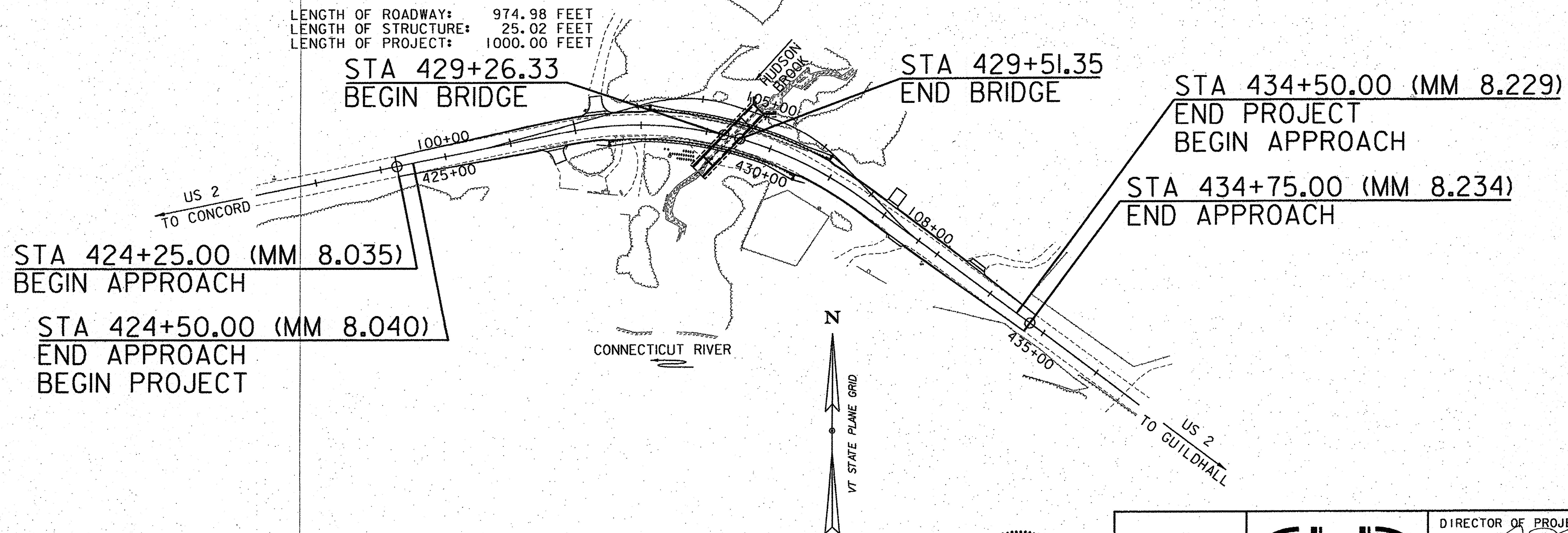
LOCATION MAP
NOT TO SCALE

US ROUTE 2 (RURAL PRINCIPAL ARTERIAL - NHS) BRIDGE NO. 126

PROJECT LOCATION: LOCATED IN THE TOWN OF LUNENBURG, ON US ROUTE 2, APPROXIMATELY 0.90 MILES WEST OF THE LUNENBURG/GUILDHALL TOWN LINE.



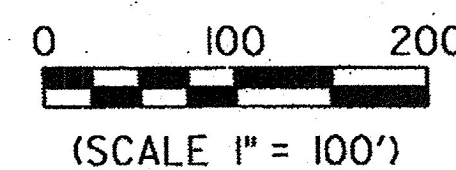
PROJECT DESCRIPTION: WORK TO BE PERFORMED UNDER THIS PROJECT INCLUDES REPLACEMENT OF THE EXISTING CULVERT, CHANNEL WORK, AND ASSOCIATED ROADWAY IMPROVEMENTS.

LENGTH OF ROADWAY: 974.98 FEET
LENGTH OF STRUCTURE: 25.02 FEET
LENGTH OF PROJECT: 1000.00 FEET



CONSTRUCTION IS TO BE CARRIED ON IN ACCORDANCE WITH THESE PLANS AND THE STANDARD SPECIFICATIONS FOR CONSTRUCTION DATED 2011, AS APPROVED BY THE FEDERAL HIGHWAY ADMINISTRATION ON JULY 20, 2011 FOR USE ON THIS PROJECT, INCLUDING ALL SUBSEQUENT REVISIONS AND SUCH REVISED SPECIFICATIONS AND SPECIAL PROVISIONS AS ARE INCORPORATED IN THESE PLANS.

| |
|-------------------------------------|
| QUALITY ASSURANCE PROGRAM : LEVEL 1 |
| SURVEYED BY : VSE |
| SURVEYED DATE : 02/27/2012 |
| DATUM |
| VERTICAL NAVD 88 |
| HORIZONTAL NAD83 |



CONSULTING ENGINEERS

540 Commercial Street
Manchester, NH 03101
(603) 668-8223
www.cidengineers.com

| |
|--|
| DIRECTOR OF PROJECT DELIVERY |
| APPROVED <i>[Signature]</i> DATE 8-10-15 |
| PROJECT MANAGER : DAN LANDRY, P.E. |
| PROJECT NAME : LUNENBURG |
| PROJECT NUMBER : NH CULV(27) |
| SHEET 1 OF 74 SHEETS |