

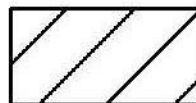




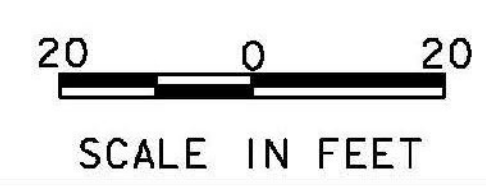
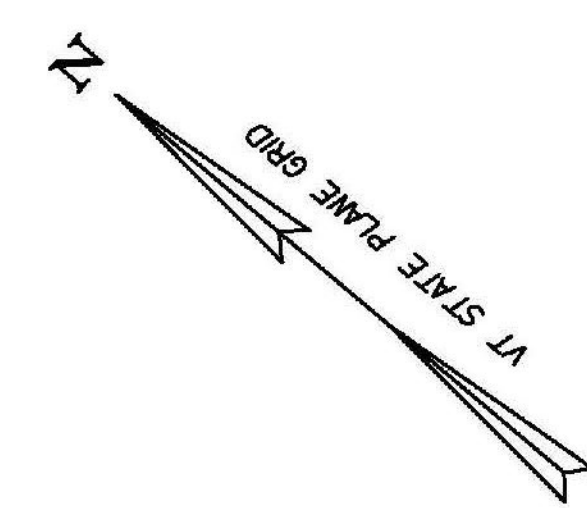
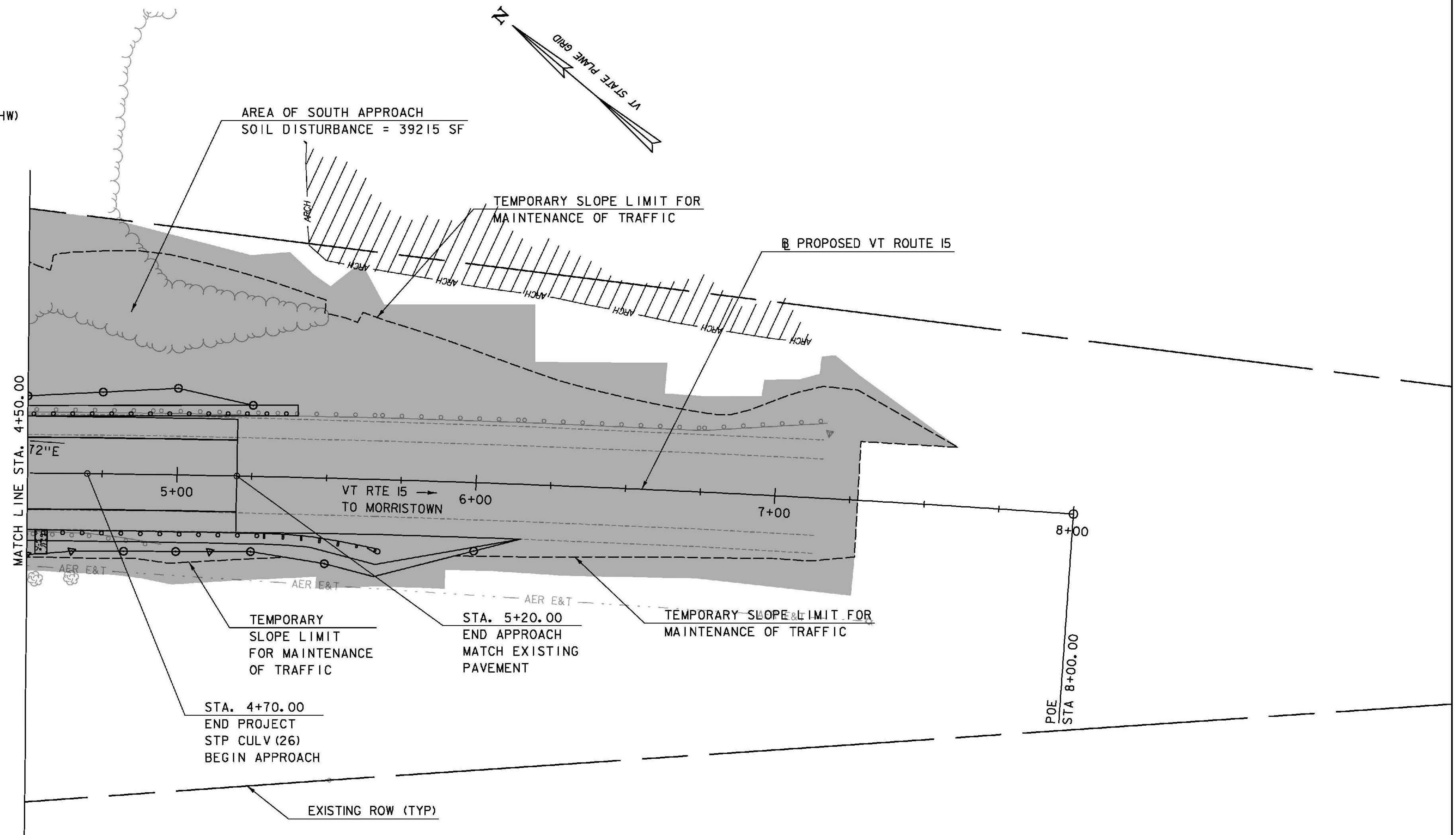


LEGEND

-  STONE FILL, TYPE II
-  STONE FILL, TYPE IV
-  PERMANENT OHW IMPACTS
-  AREA OF EARTH DISTURBANCE ABOVE OHW

NO TEMPORARY IMPACTS BELOW ORDINARY HIGH WATER (OHW)

-  ARCHEOLOGICAL RESOURCE LIMIT
-  CLASS II WETLAND
-  ORDINARY HIGH WATER



TYLININTERNATIONAL

PROJECT NAME: HYDE PARK	PLOT DATE: 11/6/2013
PROJECT NUMBER: STP CULV(26)	DRAWN BY: D. BRYANT
FILE NAME: zllb292bdr_RI.dgn	CHECKED BY: D. BURHANS
PROJECT LEADER: R. HEBERT	SHEET 49 OF 60
DESIGNED BY: D. BRYANT	
RESOURCE LAYOUT PLAN 2	