



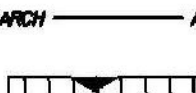


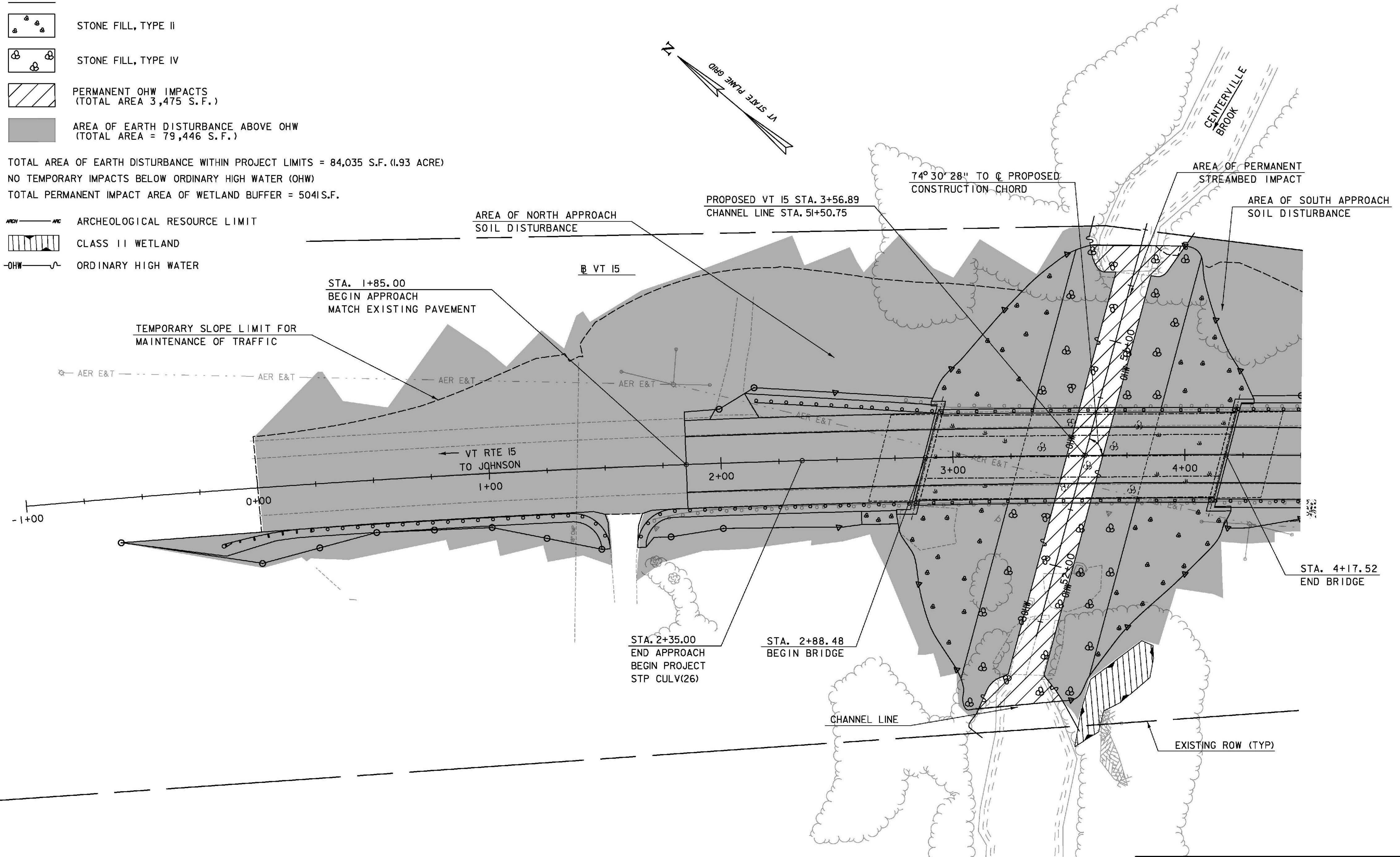


**LEGEND**

-  STONE FILL, TYPE II
-  STONE FILL, TYPE IV
-  PERMANENT OHW IMPACTS  
(TOTAL AREA 3,475 S.F.)
-  AREA OF EARTH DISTURBANCE ABOVE OHW  
(TOTAL AREA = 79,446 S.F.)

TOTAL AREA OF EARTH DISTURBANCE WITHIN PROJECT LIMITS = 84,035 S.F. (1.93 ACRE)  
 NO TEMPORARY IMPACTS BELOW ORDINARY HIGH WATER (OHW)  
 TOTAL PERMANENT IMPACT AREA OF WETLAND BUFFER = 5041 S.F.

-  ARCHEOLOGICAL RESOURCE LIMIT
-  CLASS II WETLAND
-  ORDINARY HIGH WATER



PROJECT NAME: HYDE PARK	
PROJECT NUMBER: STP CULV(26)	
FILE NAME: zllb292bdr_RI.dgn	PLOT DATE: 11/6/2013
PROJECT LEADER: R. HEBERT	DRAWN BY: D. BRYANT
DESIGNED BY: D. BRYANT	CHECKED BY: D. BURHANS
RESOURCE LAYOUT PLAN I	SHEET 48 OF 60

**TYLIN**INTERNATIONAL