

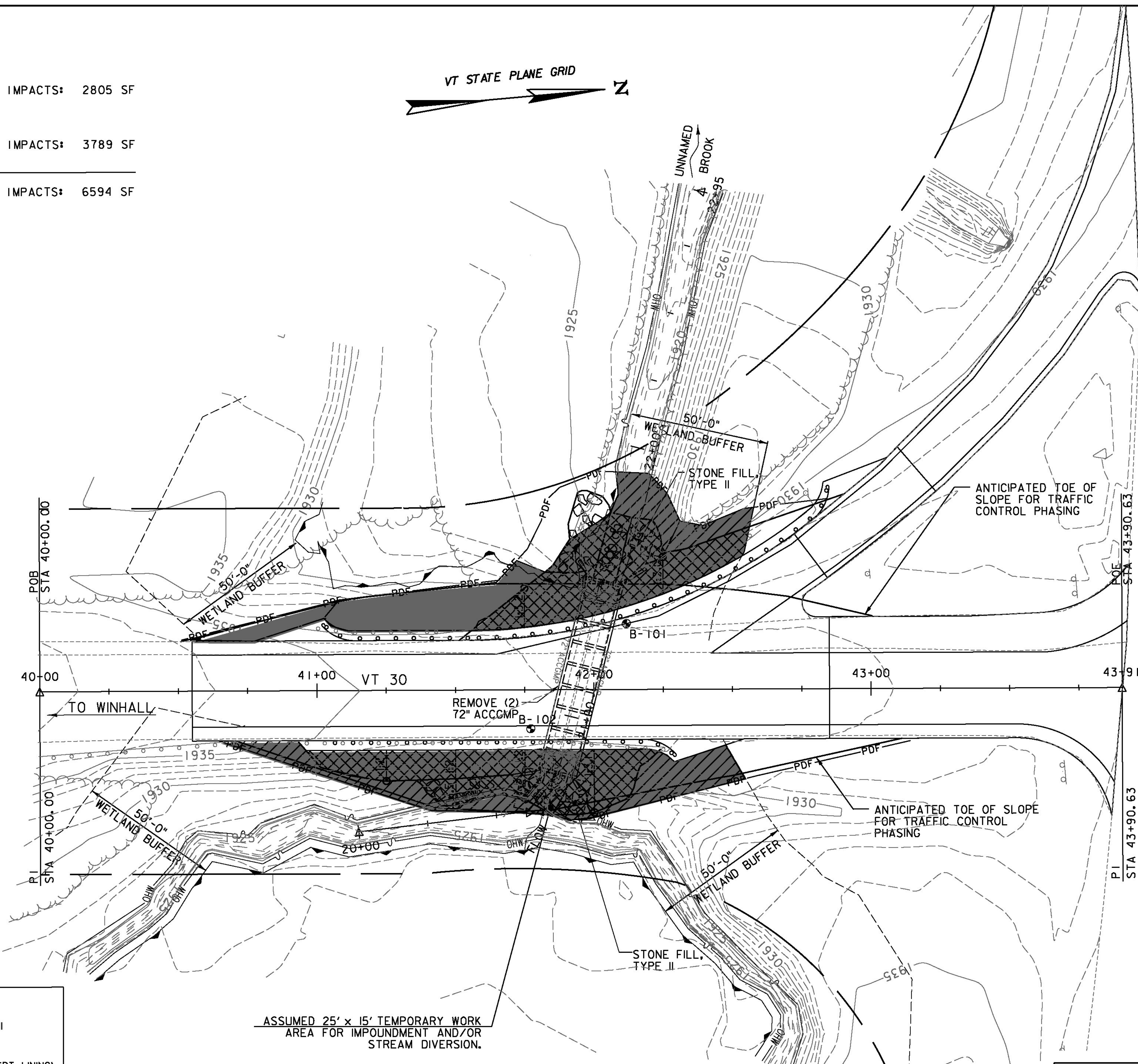

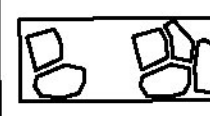
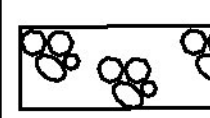


WETLANDS BUFFER IMPACTS

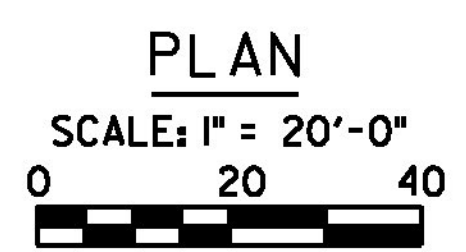
	WETLANDS BUFFER SECONDARY IMPACTS: 2805 SF
	WETLANDS BUFFER PERMANENT IMPACTS: 3789 SF

TOTAL IMPACTS: 6594 SF



LEGEND	
	STONE FILL, TYPE II
	SPECIAL PROVISION (STONE FILL, CULVERT LINING)

ASSUMED 25' x 15' TEMPORARY WORK AREA FOR IMPOUNDMENT AND/OR STREAM DIVERSION.



PROJECT NAME: WINHALL	PLOT DATE: 9/25/2014
PROJECT NUMBER: STP CULV(3I)	DRAWN BY: L. BUXTON
FILE NAME: zllb268bdr_impact_br52.2.dgn	CHECKED BY: M. CHENETTE
PROJECT LEADER: M. CHENETTE	SHEET 58 OF 60
DESIGNED BY: J. HUNGERFORD	
PROJECT IMPACTS PLAN 2 - BR52	

