





**IMPACTS BELOW ORDINARY HIGH WATER**

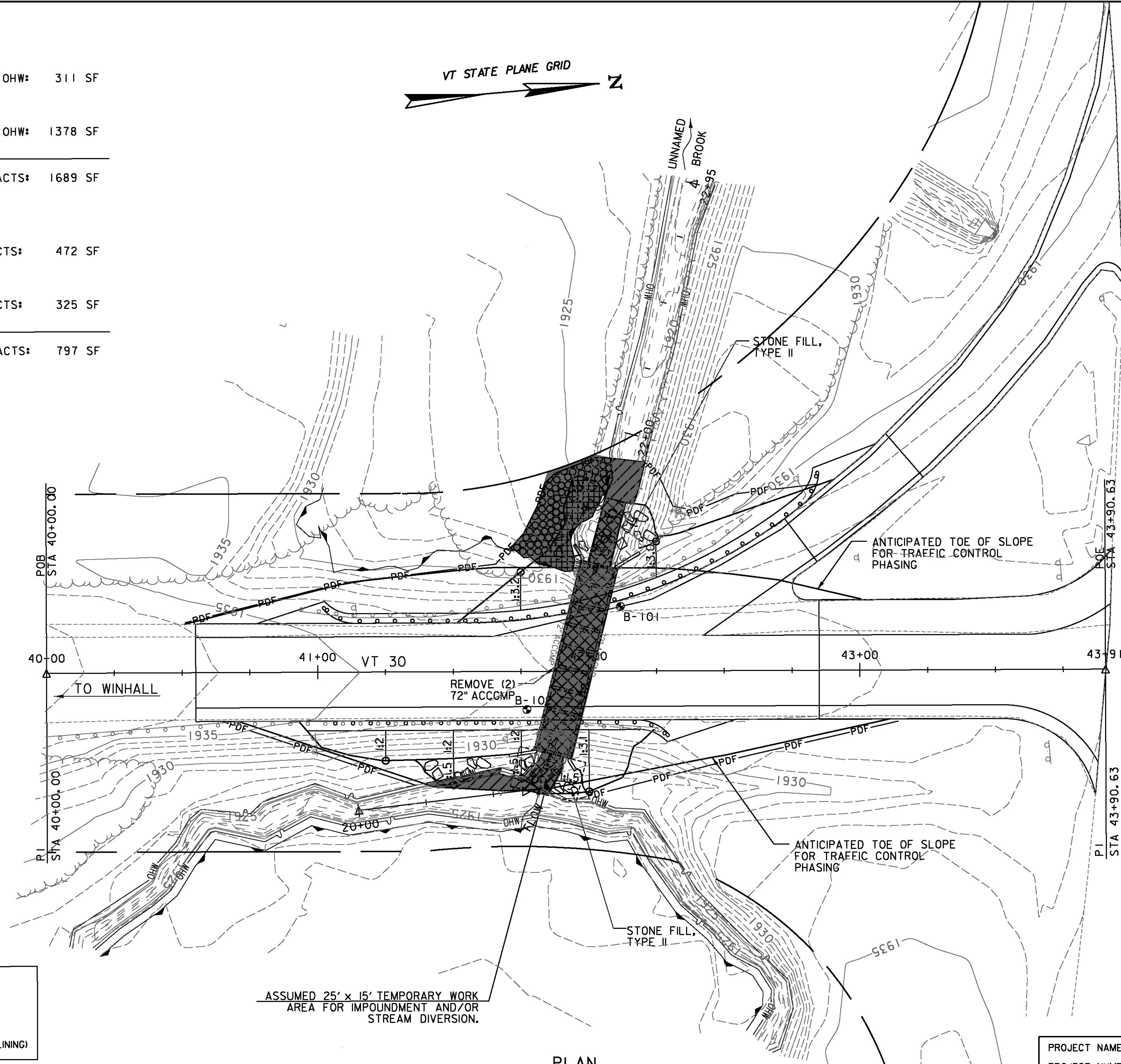
	TEMPORARY IMPACTS BELOW OHW:	311 SF
	PERMANENT IMPACTS BELOW OHW:	1378 SF

TOTAL IMPACTS: 1689 SF



**WETLANDS IMPACT**

	WETLANDS SECONDARY IMPACTS:	472 SF
	WETLANDS PERMANENT IMPACTS:	325 SF

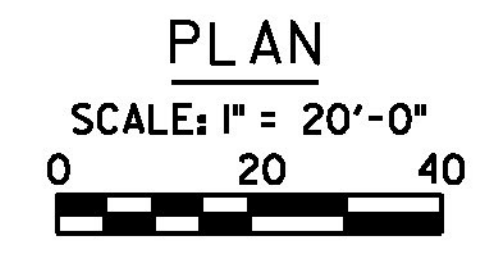
TOTAL IMPACTS: 797 SF



VT II & 30  
TO MANCHESTER

LEGEND	
	STONE FILL, TYPE II
	SPECIAL PROVISION (STONE FILL, CULVERT LINING)

ASSUMED 25' x 15' TEMPORARY WORK AREA FOR IMPOUNDMENT AND/OR STREAM DIVERSION.



PROJECT NAME:	WINHALL	PLOT DATE:	9/25/2014
PROJECT NUMBER:	STP CULV(31)	DRAWN BY:	L. BUXTON
FILE NAME:	zlib268bdr_impact_br52.l.dgn	CHECKED BY:	M. CHENETTE
PROJECT LEADER:	M. CHENETTE	SHEET	57 OF 60
DESIGNED BY:	J. HUNGERFORD		
PROJECT IMPACTS PLAN I - BR52			