



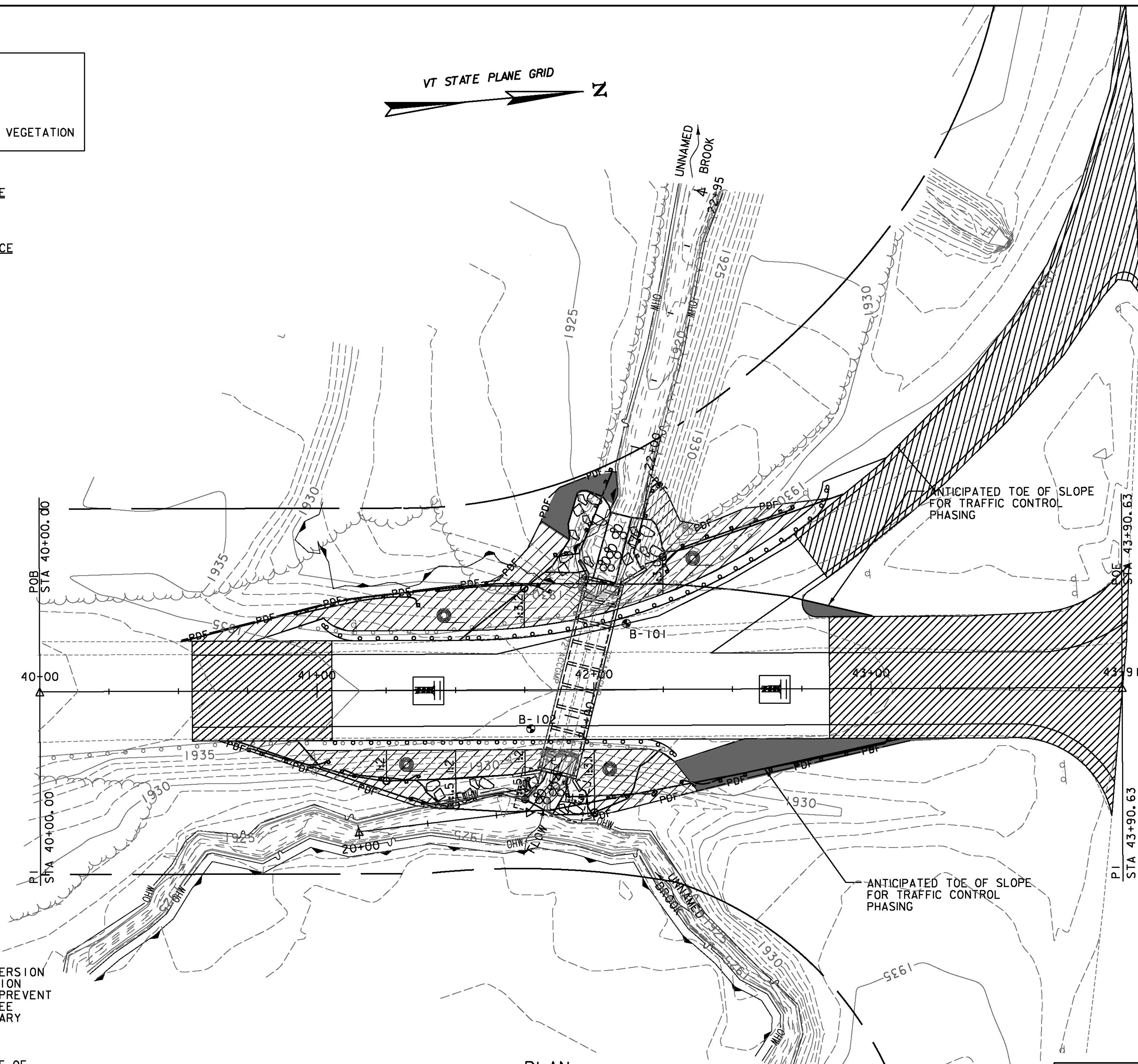
LEGEND	
	VEHICLE TRACKING PAD
	DISTURBED AREAS REQUIRING VEGETATION

ITEM 653.55 PROJECT DEMARCATION FENCE

STA. 40+54.00 - 43+35.00, RT.
 STA. 40+70.00 - 42+85.00, LT.

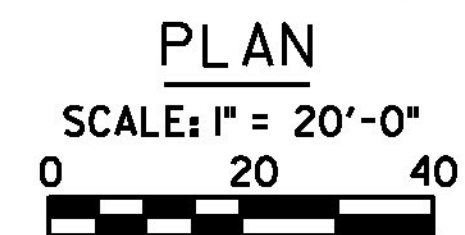
ITEM 649.515 GEOTEXTILE FOR SILT FENCE

SEE LOCATIONS, THIS SHEET.



NOTES:

1. THE CONTRACTOR IS RESPONSIBLE FOR DEVELOPING A TEMPORARY STREAM DIVERSION PLAN. THE PLAN SHALL INCLUDE EROSION CONTROL MEASURES AS NECESSARY TO PREVENT AND CONTROL SEDIMENT DISCHARGE. SEE SPECIAL PROVISION 900.645 (TEMPORARY RELOCATION OF STREAM).
2. DEWATERING ACTIVITIES: ANY FILTER BAG OR DEWATERING ENCLOSURE FOR DISCHARGE OF DEWATERING ACTIVITIES SHALL BE LOCATED A MINIMUM OF 50 FEET FROM THE STREAM UNLESS APPROVED BY THE ENGINEER. THE FILTERING AREA SHALL BE LOCATED WITHIN THE EXISTING RIGHT-OF-WAY AND IF NECESSARY MAY BE LOCATED WITHIN A CLOSED PORTION OF THE EXISTING ROADWAY AND/OR SHOULDER.



PROJECT NAME: WINHALL
 PROJECT NUMBER: STP CULV(31)

FILE NAME: zllb268bdr_EPSC_br52.dgn
 PROJECT LEADER: M. CHENETTE
 DESIGNED BY: J. HUNGERFORD
 EPSC CONST. SITE PLAN - ECPI - BR52

PLOT DATE: 9/25/2014
 DRAWN BY: L. BUXTON
 CHECKED BY: M. CHENETTE
 SHEET 53 OF 60