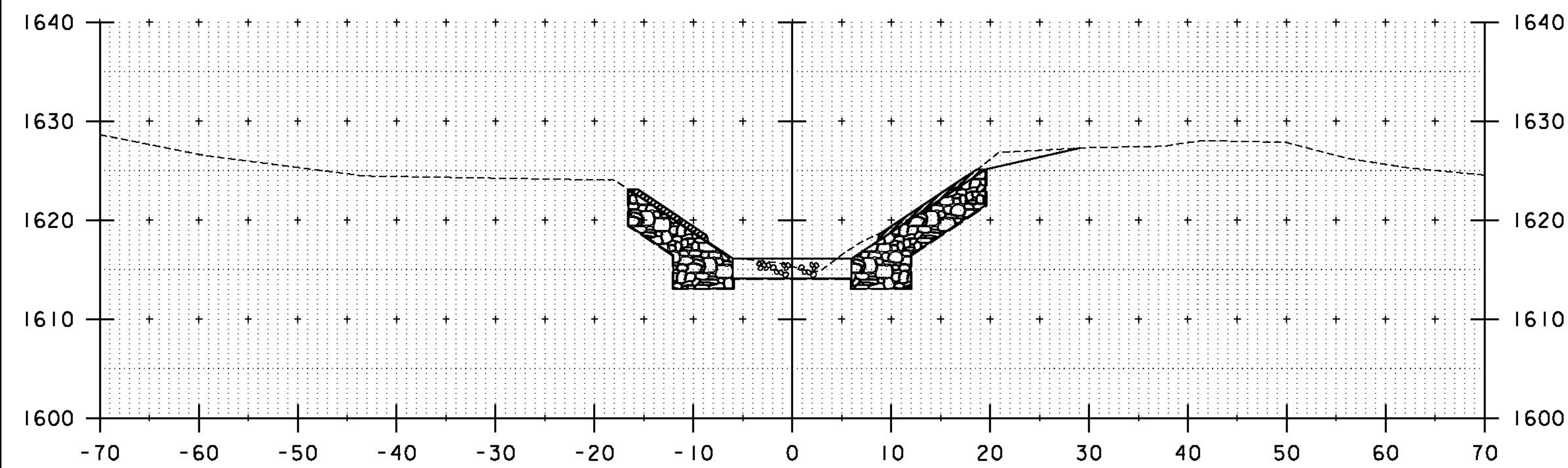
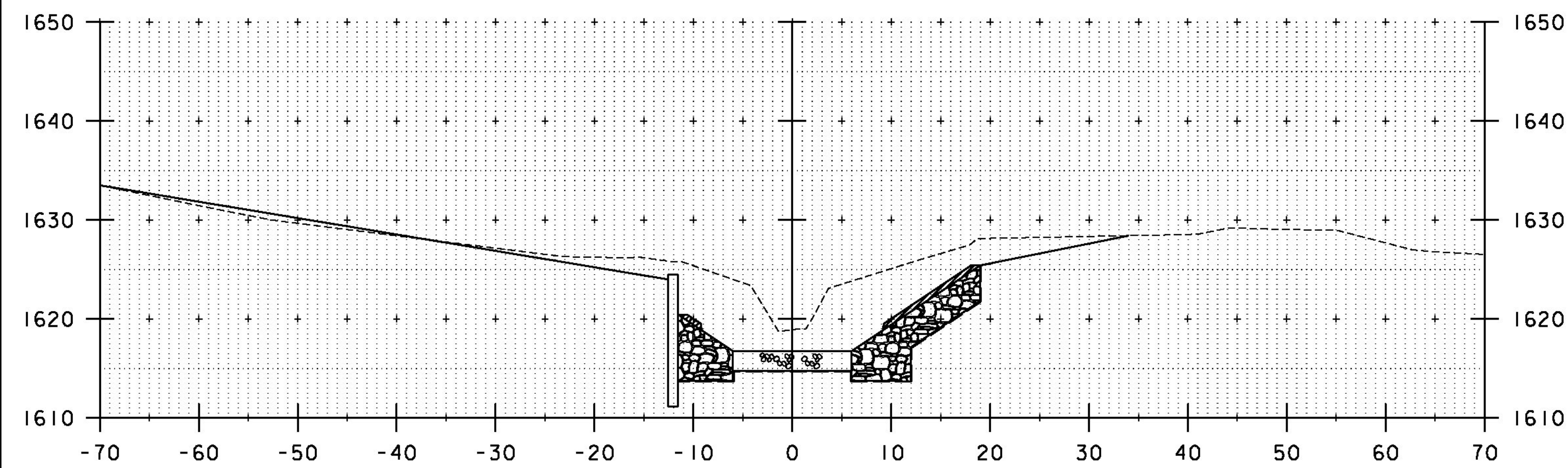


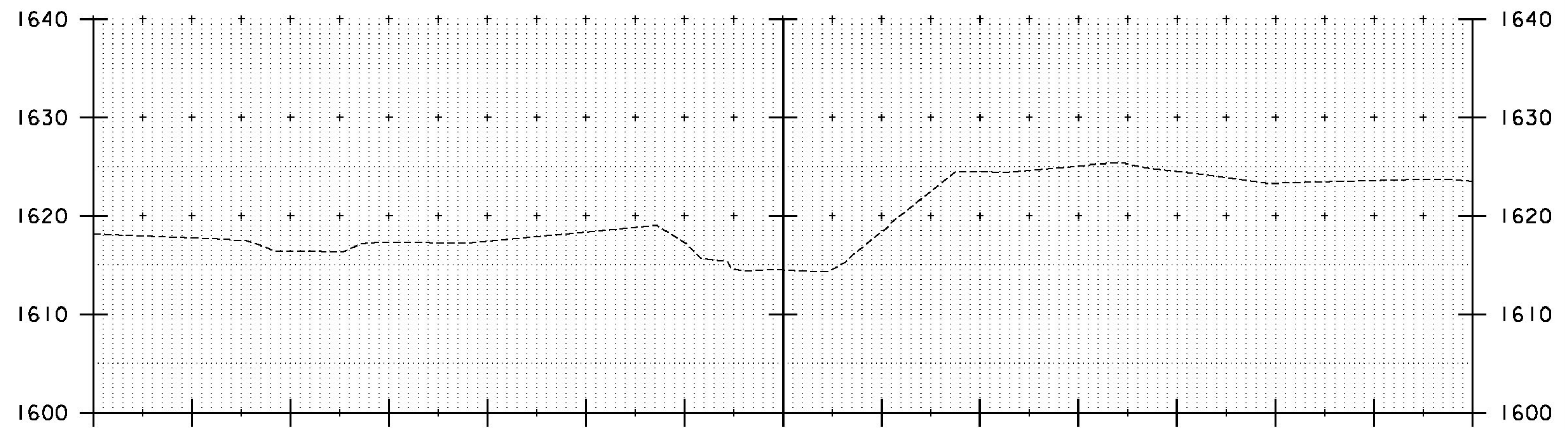
12+10



12+00



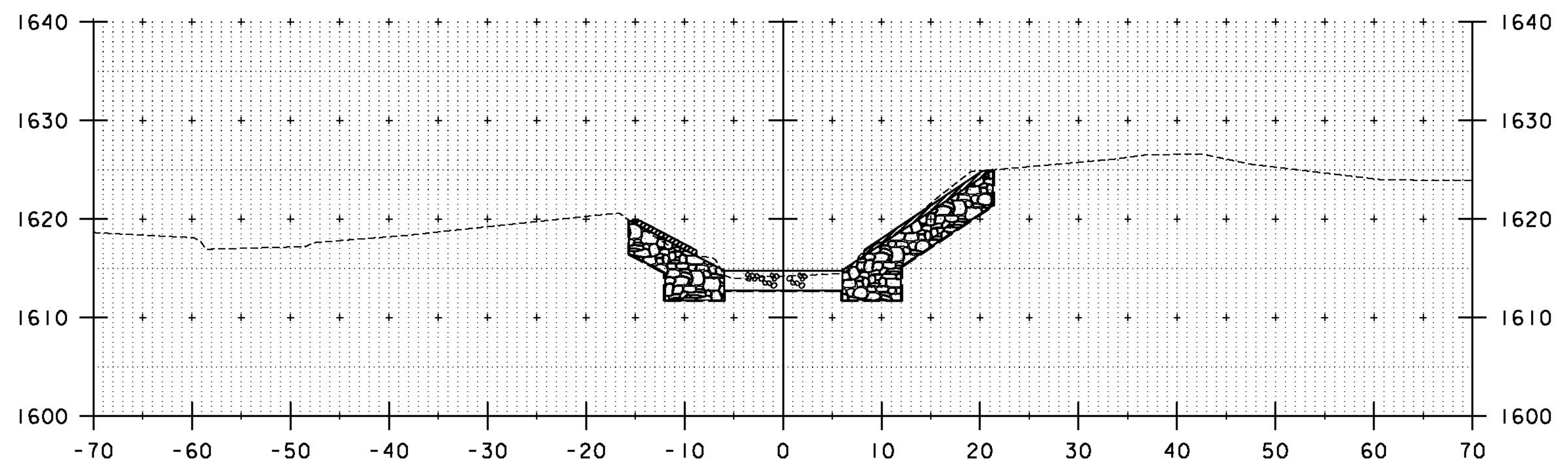
11+90



STA. 12+25 LT
 END SPECIAL PROVISION
 (STONE FILL, CULVERT LINING)
 STA. 12+26 LT
 END UNCLASSIFIED CHANNEL EXCAVATION
 GEOTEXTILE UNDER STONE FILL
 STONE FILL, TYPE III
 GRUBBING MATERIAL


STA. 12+25 RT
 END SPECIAL PROVISION
 (STONE FILL, CULVERT LINING)
 STA. 12+26 RT
 END UNCLASSIFIED CHANNEL EXCAVATION
 GEOTEXTILE UNDER STONE FILL
 STONE FILL, TYPE III
 GRUBBING MATERIAL

12+30



12+20

STA. 11+90 TO STA. 12+30



PROJECT NAME:	WINHALL	FILE NAME:	z11b268xs_br47.dgn	PLOT DATE:	9/25/2014
PROJECT NUMBER:	STP CULV(3I)	PROJECT LEADER:	M. CHENETTE	DRAWN BY:	L. BUXTON
		DESIGNED BY:	J. HUNGERFORD	CHECKED BY:	M. CHENETTE
		CHANNEL CROSS SECTIONS - CXS4 - BR47		SHEET	29 OF 60