











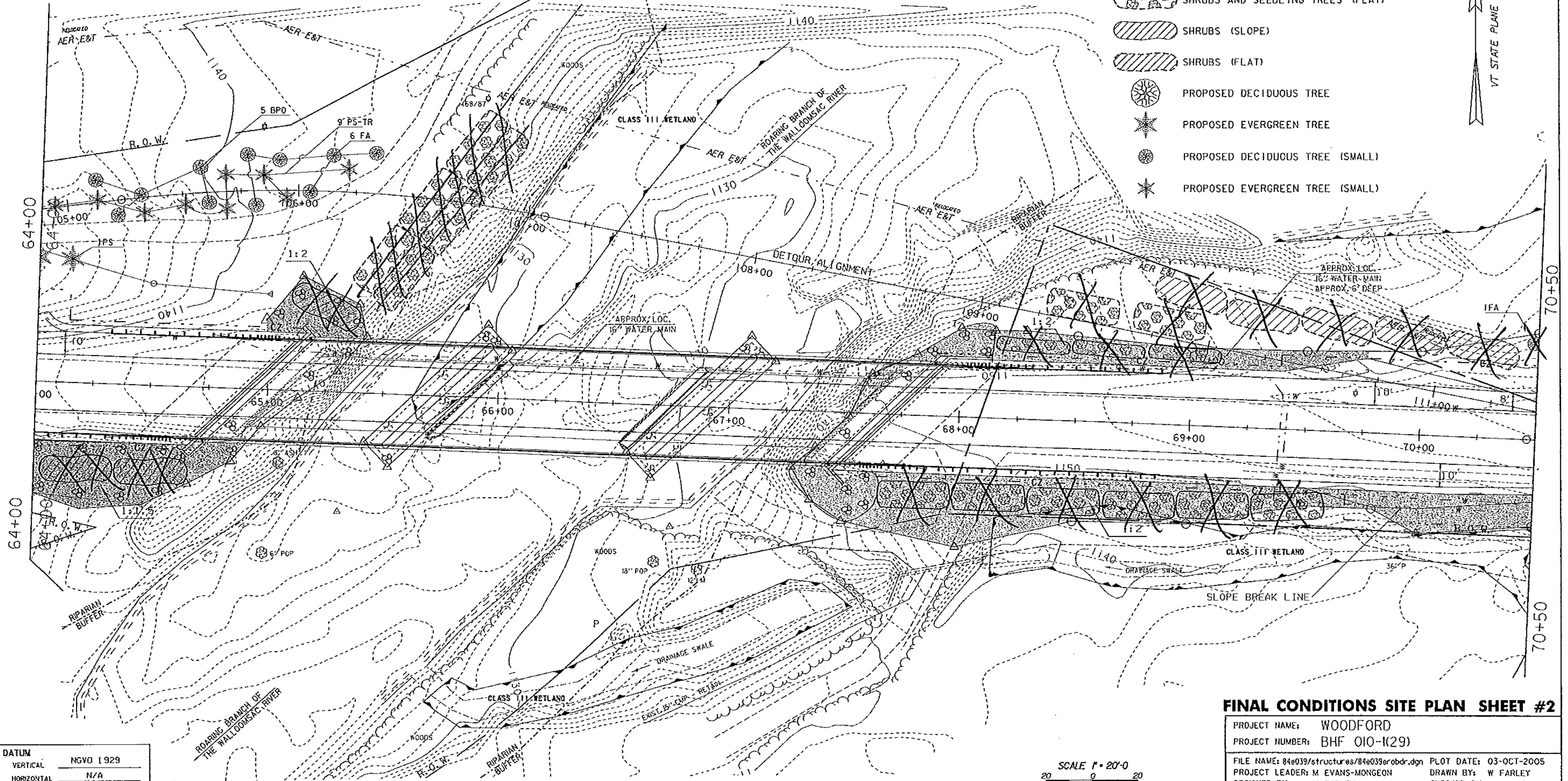

DECIDUOUS TREES (SEE NOTE 3)
 STA 64+23 TO 64+73 LT (5 BPO)
 STA 64+92 TO 65+44 LT (6 FA)
 STA 70+49 LT (1 FA)
 EVERGREEN TREES (SEE NOTE 3)
 STA 64+14 LT (1 PS)
 EVERGREEN SEEDLINGS (SEE NOTE 3)
 STA 64+06 TO 65+32 LT (9 PS-TR)

EMBANKMENT GROUPINGS (SEE NOTE 3)
 STA 64+02 TO 64+67 RT (2 GROUPS)
 STA 65+09 TO 65+40 LT (1 GROUP)
 STA 67+65 TO 69+59 RT (6 GROUPS)
 STA 68+15 TO 69+13 LT (3 GROUPS) (SEE NOTE 4)
 FLAT GROUND GROUPINGS (SEE NOTE 3)
 STA 65+36 TO 66+09 LT (6 GROUPS)
 STA 68+36 TO 69+06 LT (2 GROUPS)
 STA 68+83 TO 70+42 LT (5 GROUPS)


- NOTES:
1. REFER TO CROSS SECTIONS FOR FINAL GROUND ELEVATIONS
 2. THE GRAY SHADED AREAS DEPICT DISTURBED AREAS WHERE EROSION MATTING, SEEDING & MULCHING WILL BE APPLIED
 3. SEE LANDSCAPE DETAIL & TYPICAL SHEETS FOR SPECIFIC INFORMATION ON SPECIES AND THEIR PLANTING SCHEDULE
 4. THESE GROUPS WILL UTILIZE THE UPPER PORTION OF THE GROUPING AS SHOWN ON THE LANDSCAPE DETAIL SHEETS
 5. SOIL AREAS WHERE LANDSCAPE PLANTINGS WILL BE PLACED, WHICH HAVE BECOME COMPACTED DUE TO CONSTRUCTION ACTIVITIES SHALL BE SCARIFIED WITH AN ALL PURPOSE EXCAVATOR

LEGEND

-  JUTE EROSION MATTING
-  WETLANDS
-  SHRUBS AND SEEDLING TREES (SLOPE)
-  SHRUBS AND SEEDLING TREES (FLAT)
-  SHRUBS (SLOPE)
-  SHRUBS (FLAT)
-  PROPOSED DECIDUOUS TREE
-  PROPOSED EVERGREEN TREE
-  PROPOSED DECIDUOUS TREE (SMALL)
-  PROPOSED EVERGREEN TREE (SMALL)



DATUM
 VERTICAL NGVD 1929
 HORIZONTAL N/A

SCALE 1" = 20'-0"


FINAL CONDITIONS SITE PLAN SHEET #2

PROJECT NAME: WOODFORD
 PROJECT NUMBER: BHF 010-K(29)
 FILE NAME: 84e039/structures/84e039arobdr.dgn PLOT DATE: 03-OCT-2005
 PROJECT LEADER: M EVANS-MONGEON DRAWN BY: W FARLEY
 DESIGNED BY: W FARLEY CHECKED BY:
 IPARM: epscfino2.1 SHEET 32 OF 106