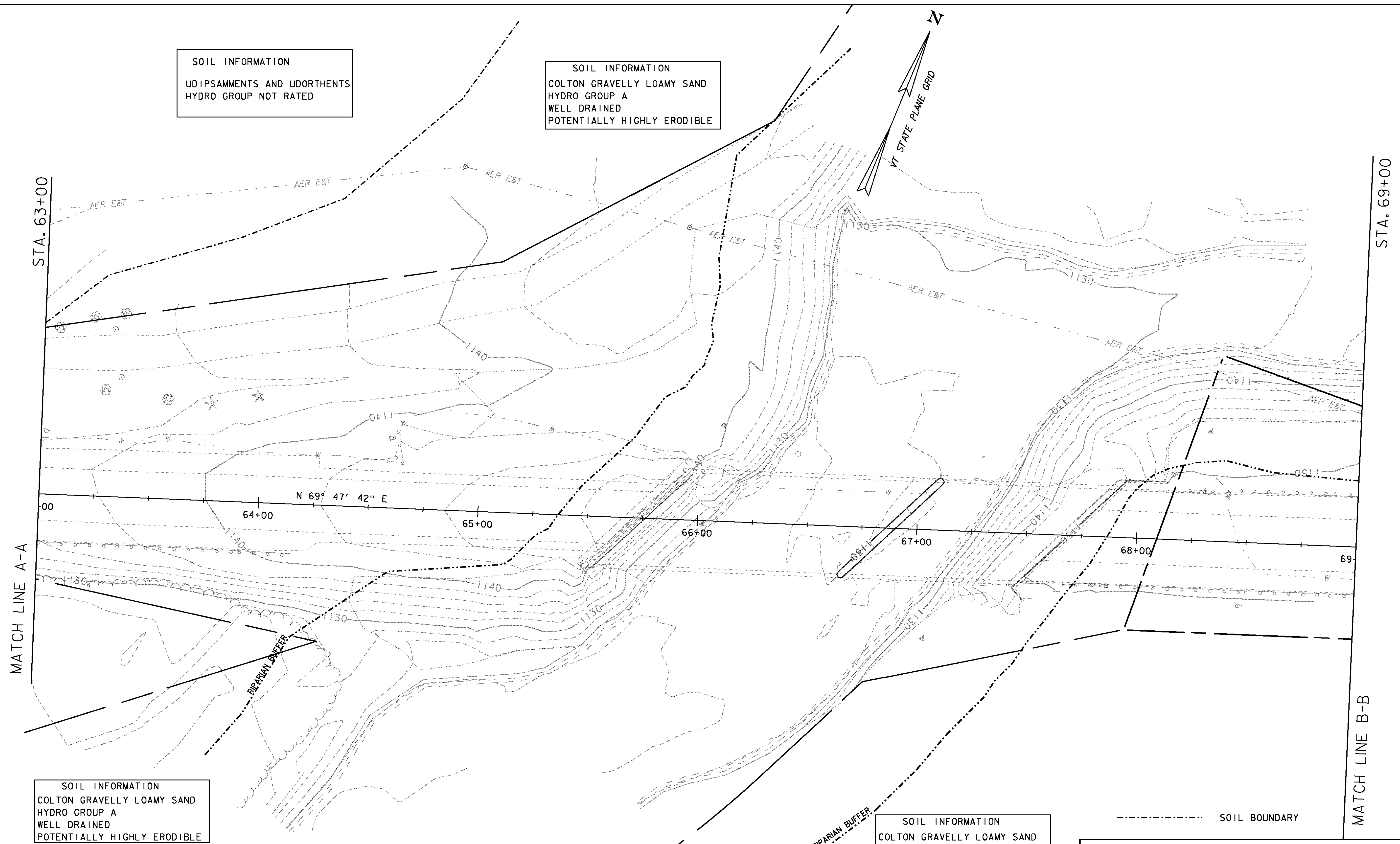
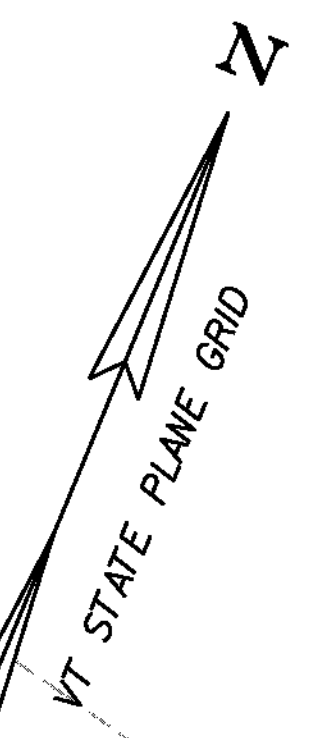


SOIL INFORMATION
 UDIPSAMMENTS AND UDORTHENTS
 HYDRO GROUP NOT RATED

SOIL INFORMATION
 COLTON GRAVELLY LOAMY SAND
 HYDRO GROUP A
 WELL DRAINED
 POTENTIALLY HIGHLY ERODIBLE



N 69° 47' 42" E

STA. 63+00

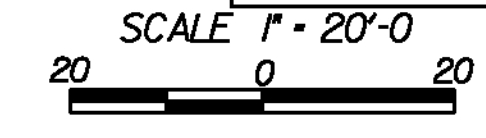
STA. 69+00

MATCH LINE A-A

MATCH LINE B-B

SOIL INFORMATION
 COLTON GRAVELLY LOAMY SAND
 HYDRO GROUP A
 WELL DRAINED
 POTENTIALLY HIGHLY ERODIBLE

SOIL INFORMATION
 COLTON GRAVELLY LOAMY SAND
 HYDRO GROUP A
 WELL DRAINED
 POTENTIALLY HIGHLY ERODIBLE



----- SOIL BOUNDARY

PROJECT NAME: WOODFORD	PLOT DATE: 23-MAR-2012
PROJECT NUMBER: ER BHF 010-1(44)	DRAWN BY: EVANS-MONGEON
FILE NAME: s11b214EPSC bdr.dgn	CHECKED BY: G. ROY
DESIGNED BY: M.EVANS-MONGEON	SHEET 49 OF 58
EPSC EXISTING CONDITION (2)	