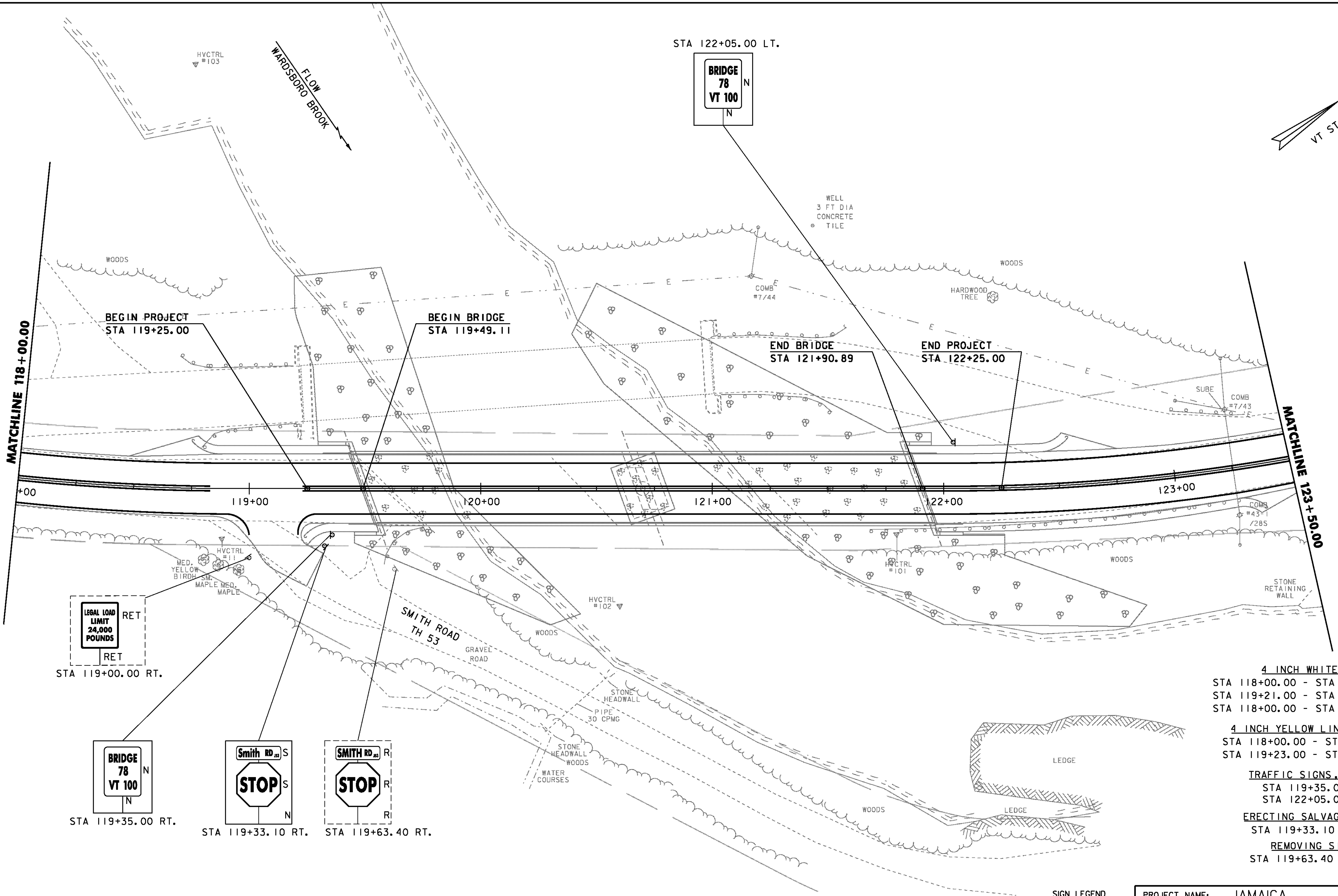



STA 122+05.00 LT.



BEGIN PROJECT  
STA 119+25.00

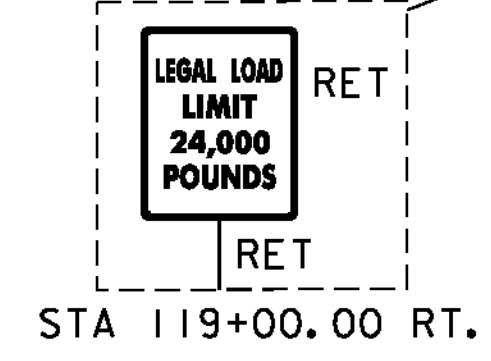
BEGIN BRIDGE  
STA 119+49.11

END BRIDGE  
STA 121+90.89

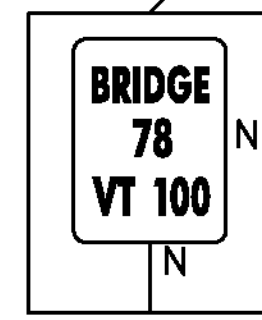
END PROJECT  
STA 122+25.00

MATCHLINE 118+00.00


MATCHLINE 123+50.00




STA 119+00.00 RT.



STA 119+35.00 RT.



STA 119+33.10 RT.



STA 119+63.40 RT.

**4 INCH WHITE LINE**  
 STA 118+00.00 - STA 119+00.00 RT  
 STA 119+21.00 - STA 123+50.00 RT  
 STA 118+00.00 - STA 123+50.00 LT

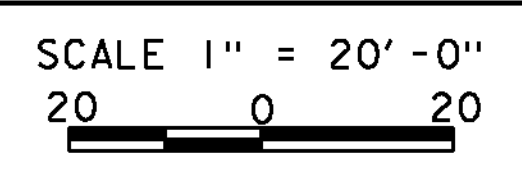
**4 INCH YELLOW LINE (DOUBLE)**  
 STA 118+00.00 - STA 118+83.00  
 STA 119+23.00 - STA 123+50.00

**TRAFFIC SIGNS, TYPE A**  
 STA 119+35.00 RT.  
 STA 122+05.00 LT.

**ERECTING SALVAGED SIGNS**  
 STA 119+33.10 RT. (2)

**REMOVING SIGNS**  
 STA 119+63.40 RT. (2)

**SIGN & PAVEMENT MARKINGS 2**



**SIGN LEGEND**

N	=	NEW
R	=	REMOVE
RET	=	RETAIN
S	=	SALVAGE

<b>PROJECT NAME:</b> JAMAICA	
<b>PROJECT NUMBER:</b> ER-BRF 013-1(16)	
<b>FILE NAME:</b> s1b212sign.dgn	<b>PLOT DATE:</b> 12-OCT-2012
<b>PROJECT LEADER:</b> K. HIGGINS	<b>DRAWN BY:</b> K. FRIEDLAND
<b>DESIGNED BY:</b> G. LAROCHE	<b>CHECKED BY:</b> G. LAROCHE
<b>SIGN &amp; PAVEMENT MARKINGS 2</b>	<b>SHEET 19 OF 85</b>