

**RAMP B
STATION 312+00
RESUME PROJECT**

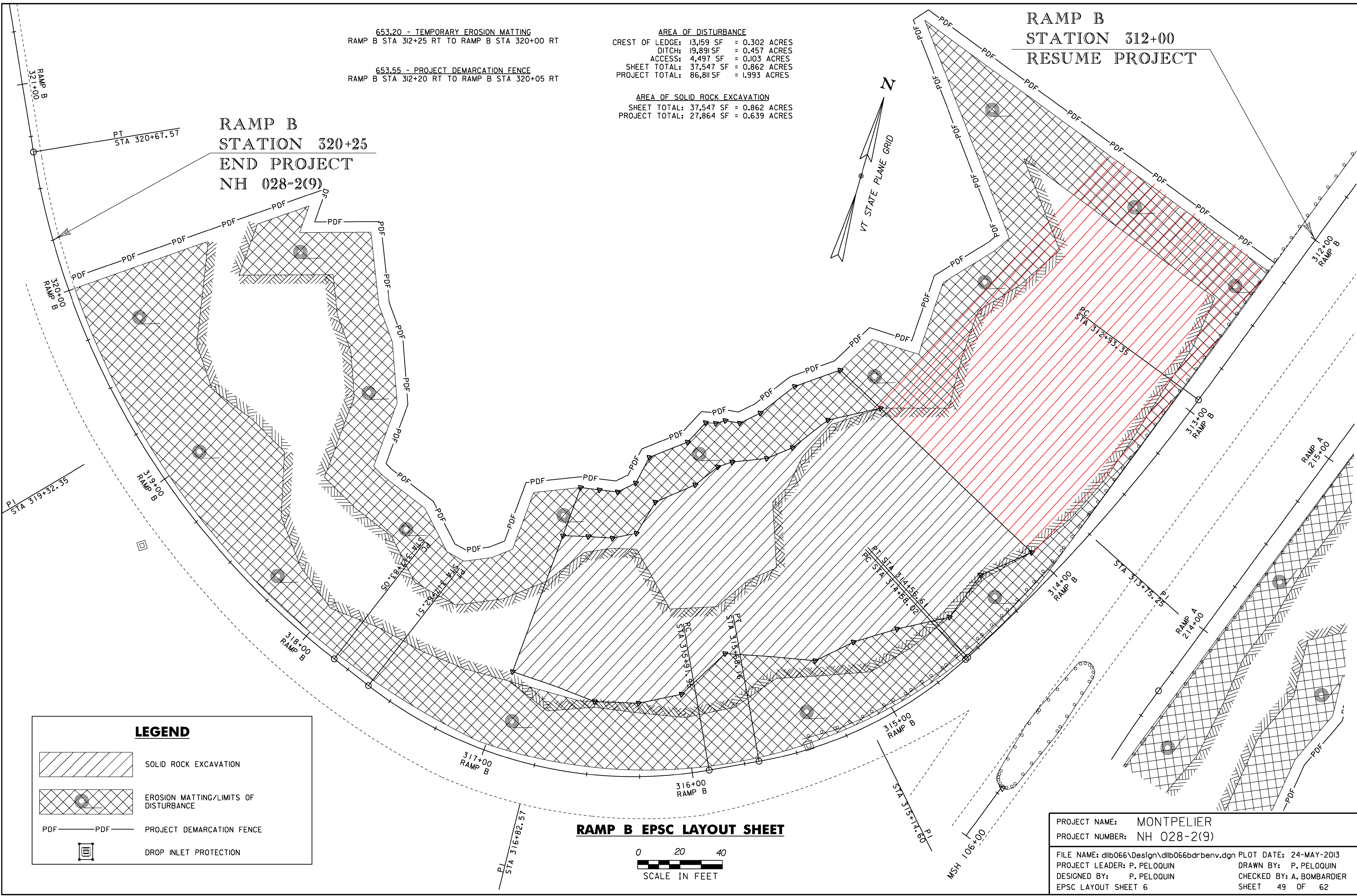
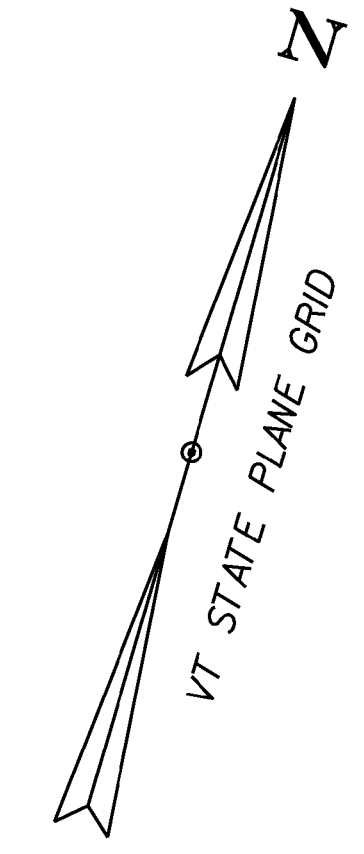
653.20 - TEMPORARY EROSION MATTING
RAMP B STA 312+25 RT TO RAMP B STA 320+00 RT

653.55 - PROJECT DEMARCATION FENCE
RAMP B STA 312+20 RT TO RAMP B STA 320+05 RT

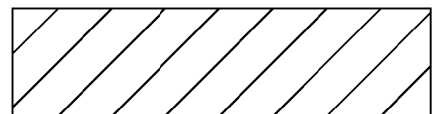
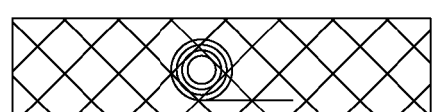
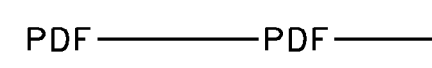

AREA OF DISTURBANCE
CREST OF LEDGE: 13,159 SF = 0.302 ACRES
DITCH: 19,891 SF = 0.457 ACRES
ACCESS: 4,497 SF = 0.103 ACRES
SHEET TOTAL: 37,547 SF = 0.862 ACRES
PROJECT TOTAL: 86,811 SF = 1.993 ACRES

AREA OF SOLID ROCK EXCAVATION
SHEET TOTAL: 37,547 SF = 0.862 ACRES
PROJECT TOTAL: 27,864 SF = 0.639 ACRES

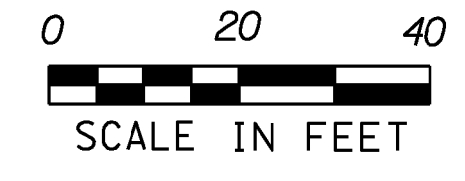
**RAMP B
STATION 320+25
END PROJECT
NH 028-2(9)**



LEGEND

-  SOLID ROCK EXCAVATION
-  EROSION MATTING/LIMITS OF DISTURBANCE
-  PROJECT DEMARCATION FENCE
-  DROP INLET PROTECTION

RAMP B EPSC LAYOUT SHEET



PROJECT NAME: MONTPELIER
PROJECT NUMBER: NH 028-2(9)

FILE NAME: d:\b066\Design\dib066bdr\env.dgn PLOT DATE: 24-MAY-2013
PROJECT LEADER: P. PELOQUIN DRAWN BY: P. PELOQUIN
DESIGNED BY: P. PELOQUIN CHECKED BY: A. BOMBARDIER
EPSC LAYOUT SHEET 6 SHEET 49 OF 62