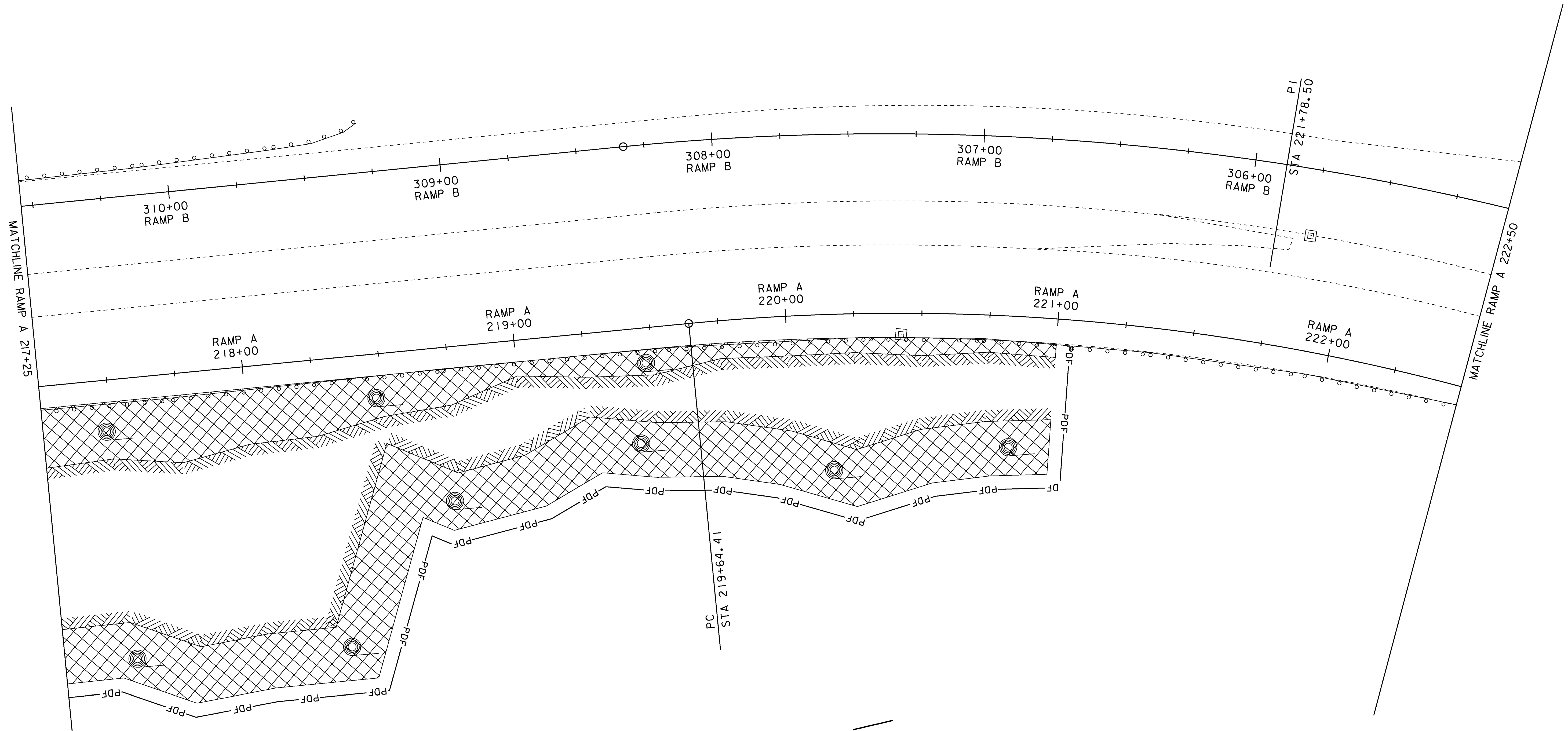
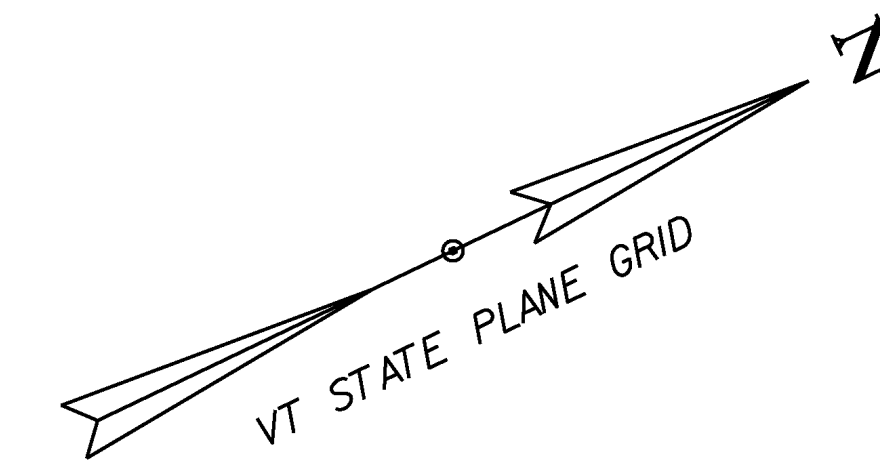


653.20 - TEMPORARY EROSION MATTING  
 RAMP A STA 217+25 RT TO RAMP A STA 220+00 RT

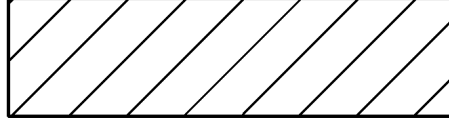
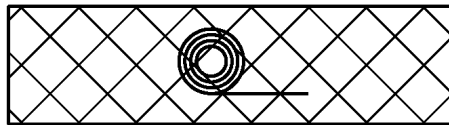
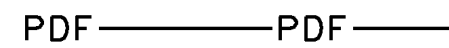

653.55 - PROJECT DEMARCATION FENCE  
 RAMP A STA 217+25 RT TO RAMP A STA 220+05 RT


AREA OF DISTURBANCE  
 CREST OF LEDGE: 8,398 SF = 0.193 ACRES  
 DITCH: 4,475 SF = 0.103 ACRES  
 ACCESS: 0 SF = 0 ACRES  
 SHEET TOTAL: 12,873 SF = 0.296 ACRES  
 PROJECT TOTAL: 86,811 SF = 1.993 ACRES

AREA OF SOLID ROCK EXCAVATION  
 SHEET TOTAL: 0 SF = 0 ACRES  
 PROJECT TOTAL: 27,864 SF = 0.639 ACRES

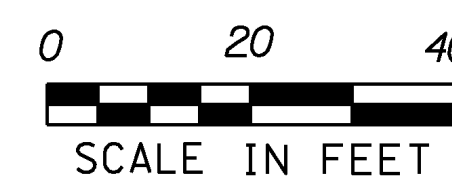


**LEGEND**

-  SOLID ROCK EXCAVATION
-  EROSION MATTING/LIMITS OF DISTURBANCE
-  PROJECT DEMARCATION FENCE
-  DROP INLET PROTECTION



**RAMP A LAYOUT SHEET 3**



PROJECT NAME: MONTPELIER  
 PROJECT NUMBER: NH 028-2(9)

FILE NAME: d:\b066\Design\d\l066bdr aenv.dgn PLOT DATE: 24-MAY-2013  
 PROJECT LEADER: P. PELOQUIN DRAWN BY: P. PELOQUIN  
 DESIGNED BY: P. PELOQUIN CHECKED BY: A. BOMBARDIER  
 EPSC LAYOUT SHEET 4 SHEET 47 OF 62