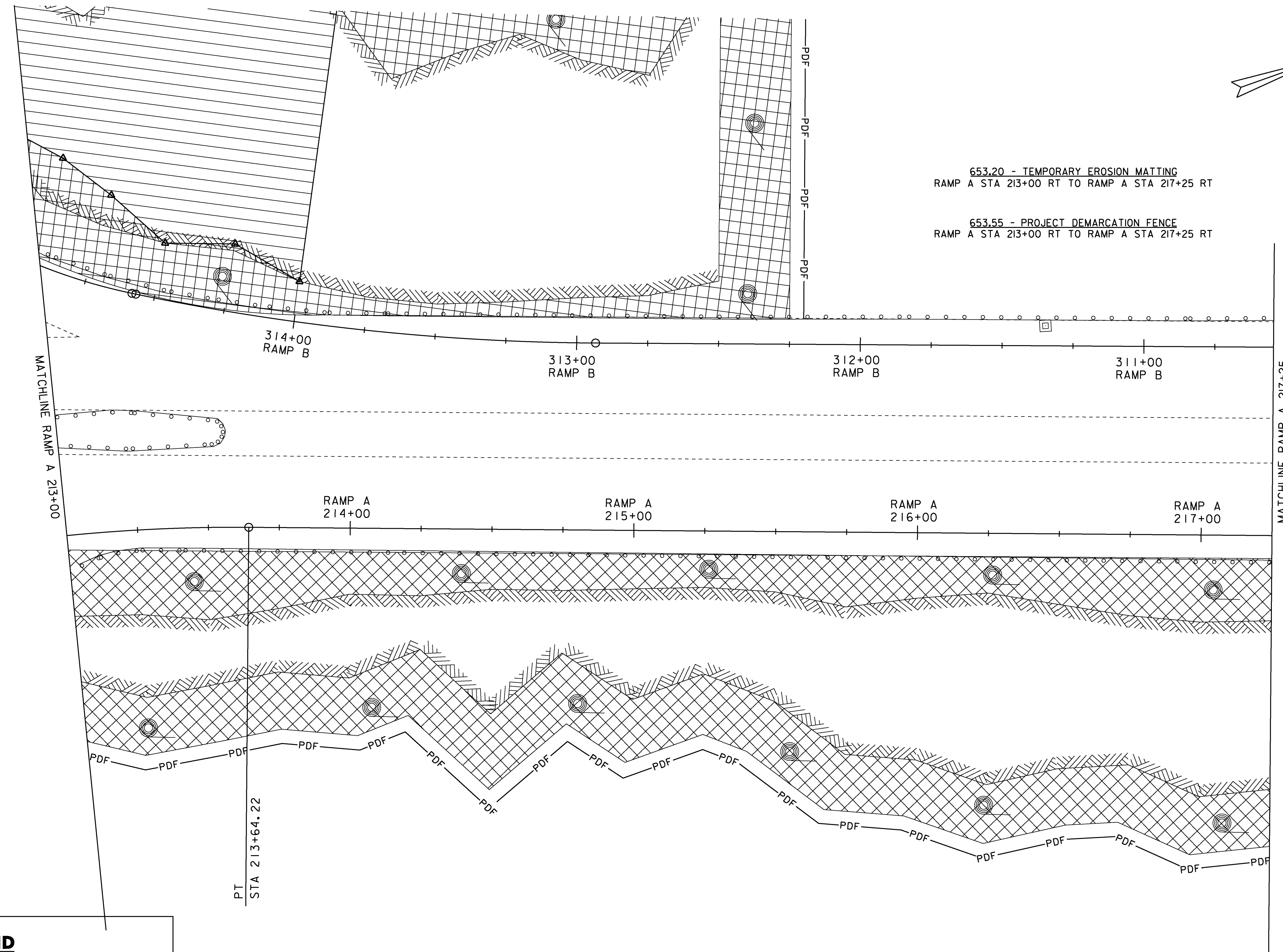


653.20 - TEMPORARY EROSION MATTING  
 RAMP A STA 213+00 RT TO RAMP A STA 217+25 RT

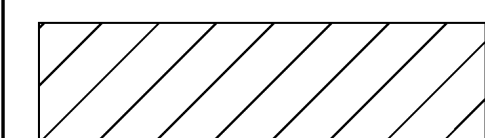
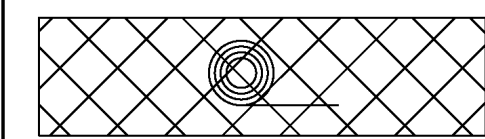

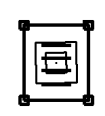
653.55 - PROJECT DEMARCATION FENCE  
 RAMP A STA 213+00 RT TO RAMP A STA 217+25 RT

**AREA OF DISTURBANCE**  
 CREST OF LEDGE: 9,160 SF = 0.210 ACRES  
 DITCH: 7,153 SF = 0.164 ACRES  
 ACCESS: 0 SF = 0 ACRES  
 SHEET TOTAL: 16,313 SF = 0.374 ACRES  
 PROJECT TOTAL: 86,811 SF = 1.993 ACRES

**AREA OF SOLID ROCK EXCAVATION**  
 SHEET TOTAL: 0 SF = 0 ACRES  
 PROJECT TOTAL: 27,864 SF = 0.639 ACRES



**LEGEND**

-  SOLID ROCK EXCAVATION
-  EROSION MATTING/LIMITS OF DISTURBANCE
-  PROJECT DEMARCATION FENCE
-  DROP INLET PROTECTION

**RAMP A LAYOUT SHEET 2**



PROJECT NAME: MONTPELIER  
 PROJECT NUMBER: NH 028-2(9)

FILE NAME: d:\b066\Design\dib066bdr aenv.dgn PLOT DATE: 24-MAY-2013  
 PROJECT LEADER: P. PELOQUIN DRAWN BY: P. PELOQUIN  
 DESIGNED BY: P. PELOQUIN CHECKED BY: A. BOMBARDIER  
 EPSC LAYOUT SHEET 3 SHEET 46 OF 62