

653.20 - TEMPORARY EROSION MATTING
 RAMP A STA 212+20 RT TO RAMP A STA 213+00 RT

653.40 - INLET PROTECTION DEVICE, TYPE I
 RAMP A STA 211+45 RT

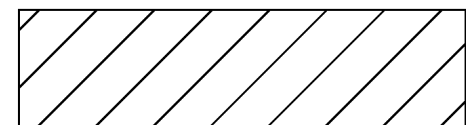
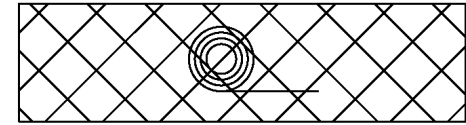

653.55 - PROJECT DEMARCATION FENCE
 RAMP A STA 212+15 RT TO RAMP A STA 213+00 RT

AREA OF DISTURBANCE
 CREST OF LEDGE: 920 SF = 0.021 ACRES
 DITCH: 1,070 SF = 0.025 ACRES
 ACCESS: 1,551 SF = 0.036 ACRES
 SHEET TOTAL: 3,541 SF = 0.082 ACRES
 PROJECT TOTAL: 86,811 SF = 1.993 ACRES

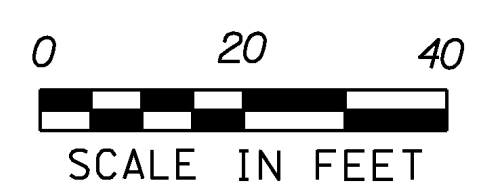
AREA OF SOLID ROCK EXCAVATION
 SHEET TOTAL: 0 SF = 0 ACRES
 PROJECT TOTAL: 27,864 SF = 0.639 ACRES

**RAMP A
 STATION 211+50
 RESUME PROJECT**

LEGEND

-  SOLID ROCK EXCAVATION
-  EROSION MATTING/LIMITS OF DISTURBANCE
- PDF ——— PDF PROJECT DEMARCATION FENCE
-  DROP INLET PROTECTION

RAMP A LAYOUT SHEET 1



PROJECT NAME: MONTPELIER
 PROJECT NUMBER: NH 028-2(9)

FILE NAME: d:\b066\Design\d\l\b066bdr aenv.dgn PLOT DATE: 24-MAY-2013
 PROJECT LEADER: P. PELOQUIN DRAWN BY: P. PELOQUIN
 DESIGNED BY: P. PELOQUIN CHECKED BY: A. BOMBARDIER
 EPSC LAYOUT SHEET 2 SHEET 45 OF 62