TOWN: CONCORD
COUNTY/TOWN DESIGNATION NO.: 0507
ROUTE: US 2

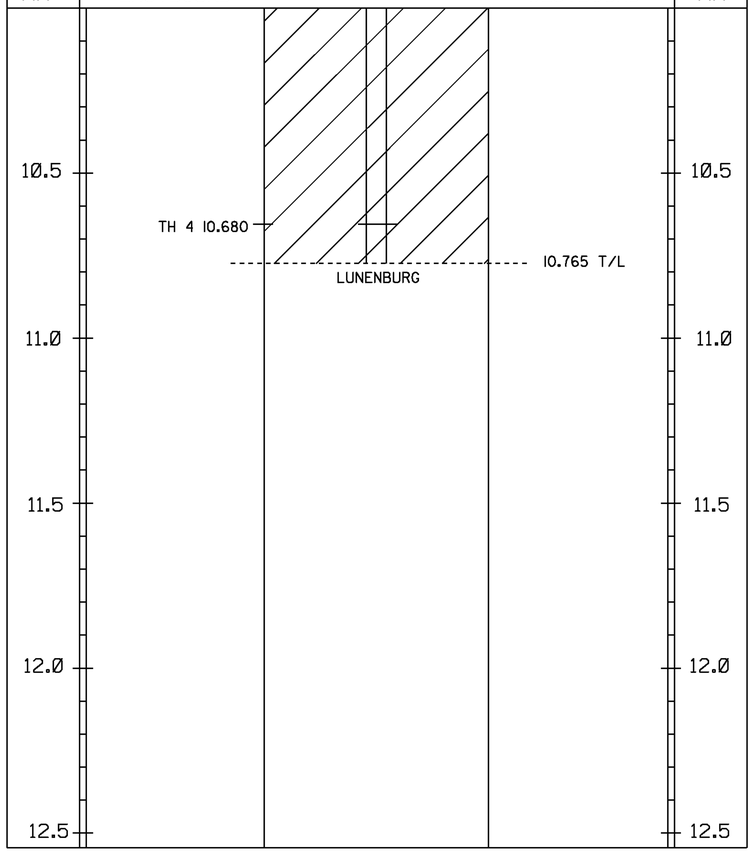

4 INCH WHITE LINE
MM 10.000 - MM 10.784 LT & RT
MM 0.000 - MM 2.500 LT & RT
(WITH BREAKS OR RADII AT TOWN HIGHWAYS)

4 INCH YELLOW LINE
MM 10.000 - MM 10.784 SOLID LT & RT
MM 0.000 - MM 2.040 SOLID LT & RT
MM 2.040 - MM 2.190 SOLID LT, DASHED RT
MM 2.190 - MM 2.350 DASHED RT
MM 2.350 - MM 2.475 DASHED LT, SOLID RT
MM 2.475 - MM 2.500 SOLID LT & RT
(WITH CENTERLINE BREAKS AT TOWN HIGHWAYS)

TOWN: LUNENBURG
COUNTY/TOWN DESIGNATION NO.: 0514
ROUTE: US 2

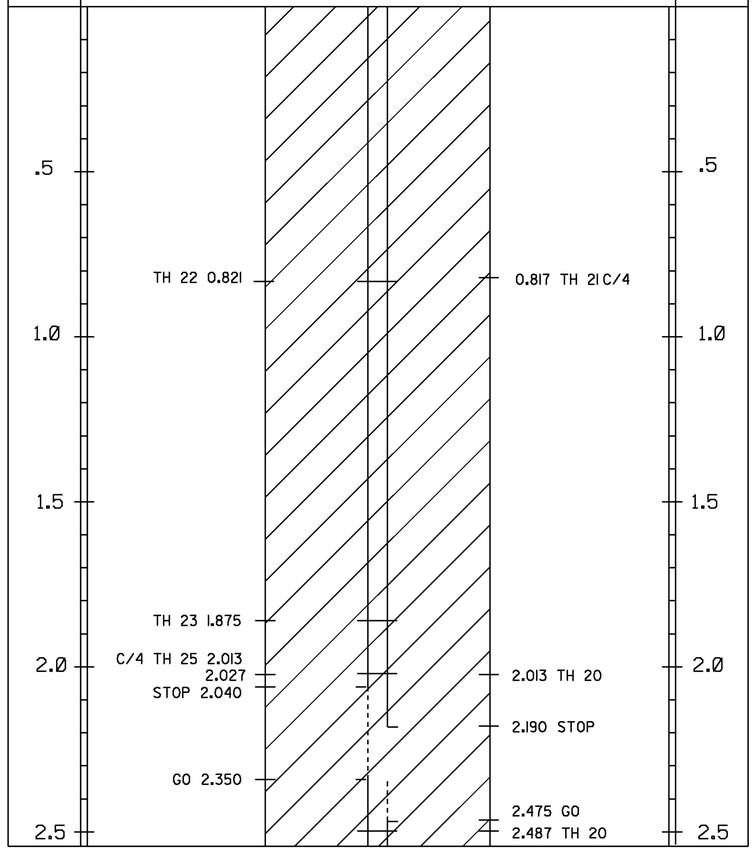

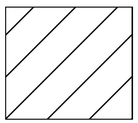

PROJECT AREA

NOTES:
1. THIS SHEET TO BE USED FOR THE LAYOUT OF ALL CENTERLINE PAVEMENT MARKINGS. THE RESIDENT ENGINEER MAY CONTACT KEITH SWEET, PAVEMENT MARKING SUPERVISOR AT (802) 828-5573 FOR ASSISTANCE LAYING OUT THE CENTERLINE DURING CONSTRUCTION.

2. TWO (2) APPLICATIONS OF FINAL PAVEMENT MARKINGS WILL BE REQUIRED. SEE SPECIAL PROVISIONS FOR COMPLETION DATE REQUIREMENTS.

LEGEND
TWBH-THROUGHWAY BEGINS HERE
TWEH-THROUGHWAY ENDS HERE
SHB-STATE HIGHWAY BEGINS
SHE-STATE HIGHWAY ENDS
SL-SPEED LIMIT
C/4 TH- CLASS 4 TOWN HIGHWAY
T/L-TOWN LINE

NOT TO SCALE

PROJECT LAYOUT SHEET #5

PROJECT NAME: ST. JOHNSBURY - GUILDHALL
PROJECT NUMBER: NH SURF (32)

FILE NAME: 10b118\p10b118.dgn
PROJECT LEADER: FOWLER
DESIGNED BY: LOCKE
IPARM FILE NAME: p11b032_11.i
PLOT DATE: 03-FEB-2012
DRAWN BY: LOCKE
CHECKED BY: PAVT MGMT
SHEET 11 OF 22