

6 INCH WHITE LINE

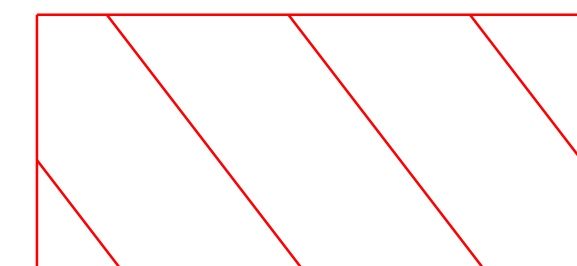
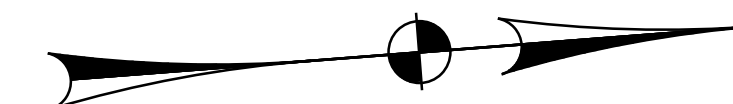
- MM 3.807 ~ 3.826 LT (SOLID)(11' LT)
- MM 3.807 ~ 3.826 LT (SOLID)(23' LT)
- MM 3.807 ~ 3.826 LT (SOLID)(35' LT)
- ~~MM 3.826 ~ 3.862 LT (DOTTED)~~
- MM 3.826 ~ 3.978 LT (DASHED)
- MM 3.826 ~ 3.978 LT (SOLID) (EDGE LINE)
- MM 3.807 ~ 3.978 RT (SOLID) (EDGE LINE)
- MM 3.912 ~ 3.978 RT (DASHED)

6 INCH YELLOW LINE

- MM 3.807 ~ 3.978 CL (SOLID)(DBL)
- MM 3.829 ~ 3.862 LT (DBL)

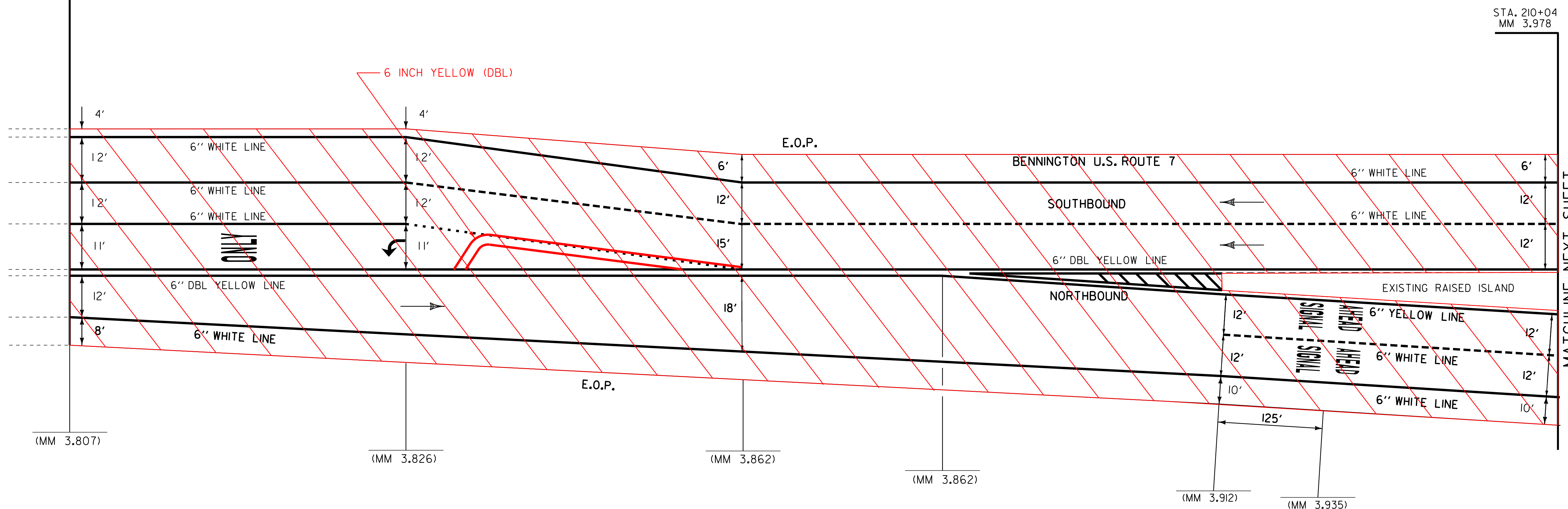
LETTER OR SYMBOL

- MM 3.818 LT (ONLY)
- MM 3.826 LT (↶)
- MM 3.930 RT (SIGNAL)(12' RT)
- MM 3.930 RT (SIGNAL)(24' RT)
- MM 3.937 RT (AHEAD)(12' RT)
- MM 3.937 RT (AHEAD)(24' RT)



COLD PLANED AT 1.5" DEPTH AND PAVED WITH 1.5" OF SUPERPAVE AND 0.75" OF PAVER PLACED SURFACE TREATMENT ON TOP

**U.S. ROUTE 7  
STA. 201+00.96 - MM 3.807  
BEGIN PROJECT NH SURF(29)**



NOT TO SCALE

<b>PAVING PROJECT LAYOUT #1</b>	PROJECT NAME: BENNINGTON-MANCHESTER
	PROJECT NUMBER: NH SURF(29)
	FILE NAME: I:\b026\11b026.dgn
	PLOT DATE: 22-AUG-2013 14:30
DESIGNED BY: JLR	DRAWN BY: JLR
CHECKED BY: PVT. MGT.	SHEET 10 OF 63