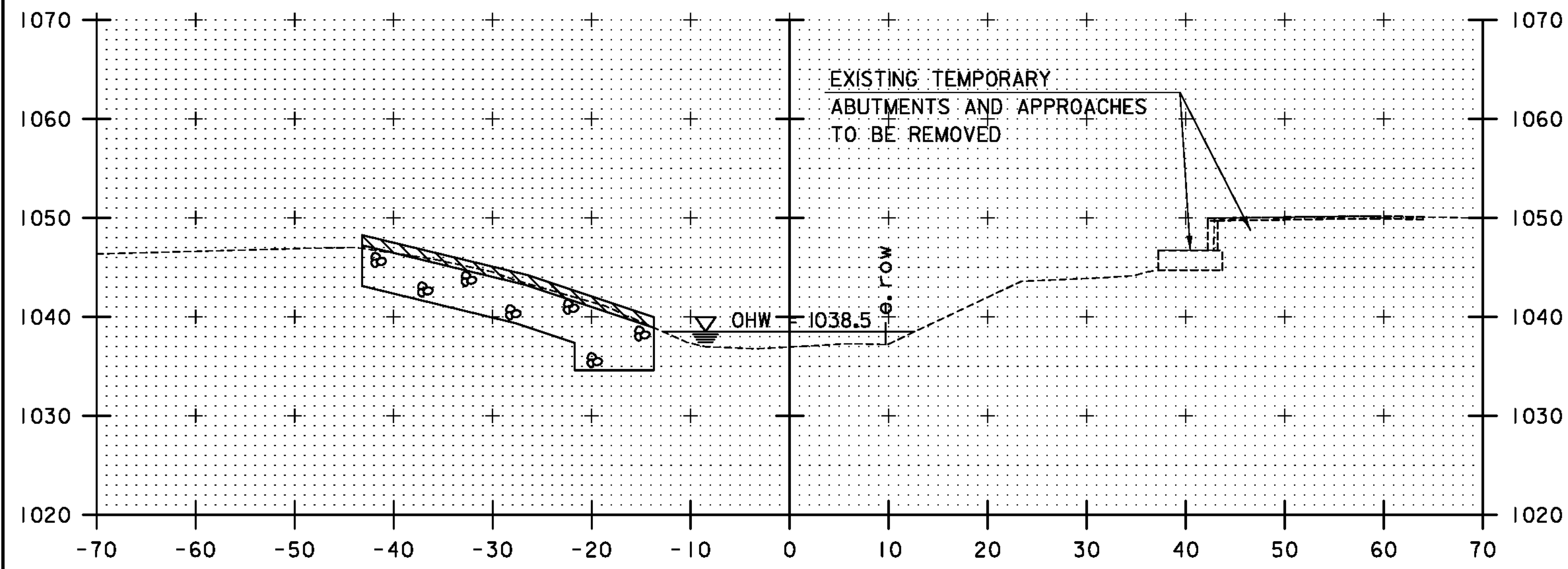
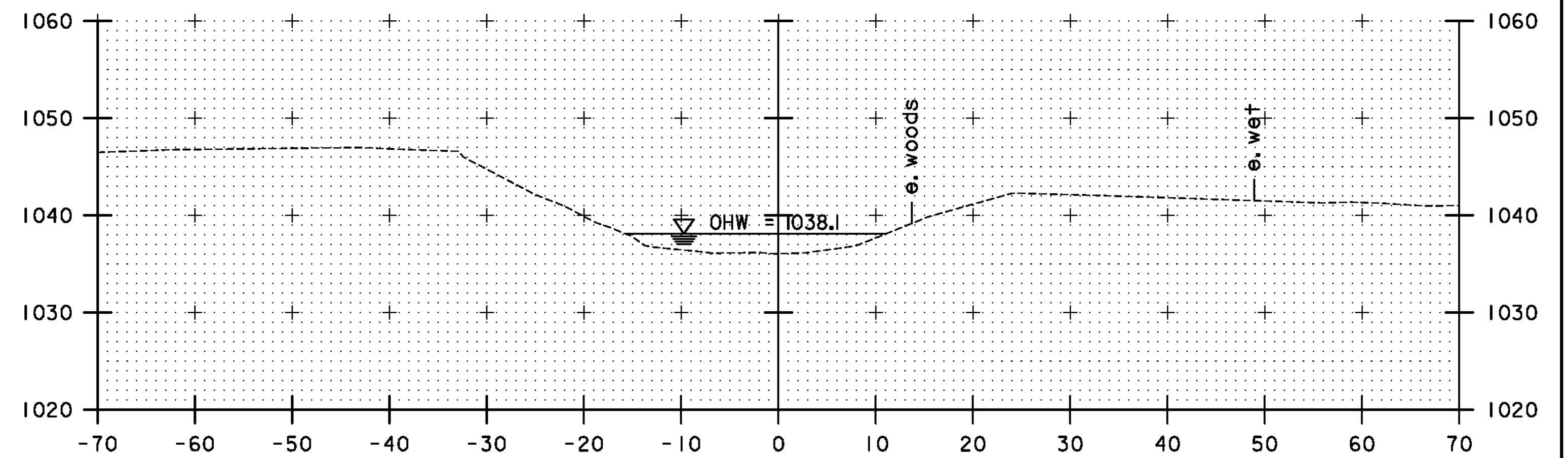


STATION 101+34.50 LT.
 END UNCLASSIFIED CHANNEL EXCAVATION
 END STONE FILL, TYPE IV
 END GEOTEXTILE UNDER STONE FILL
 END GRUBBING MATERIAL

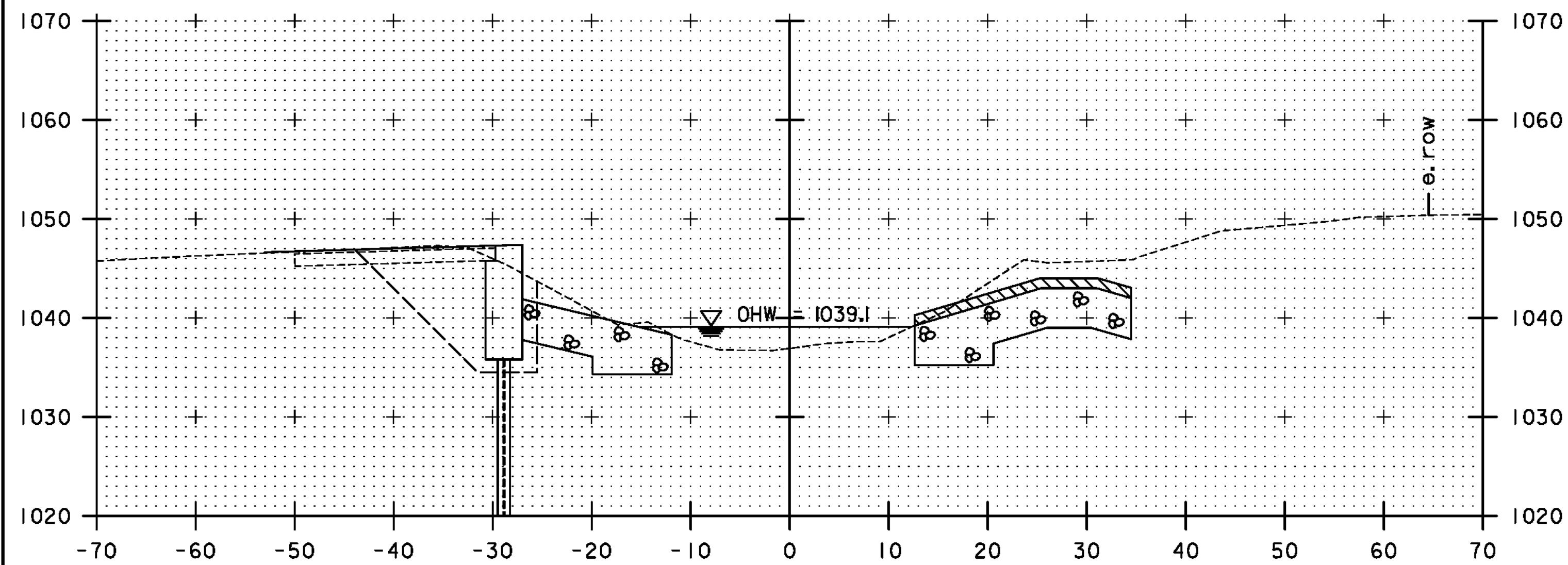


101+25

STATION 101+08.50 RT.
 END UNCLASSIFIED CHANNEL EXCAVATION
 END STONE FILL, TYPE IV
 END GEOTEXTILE UNDER STONE FILL
 END GRUBBING MATERIAL

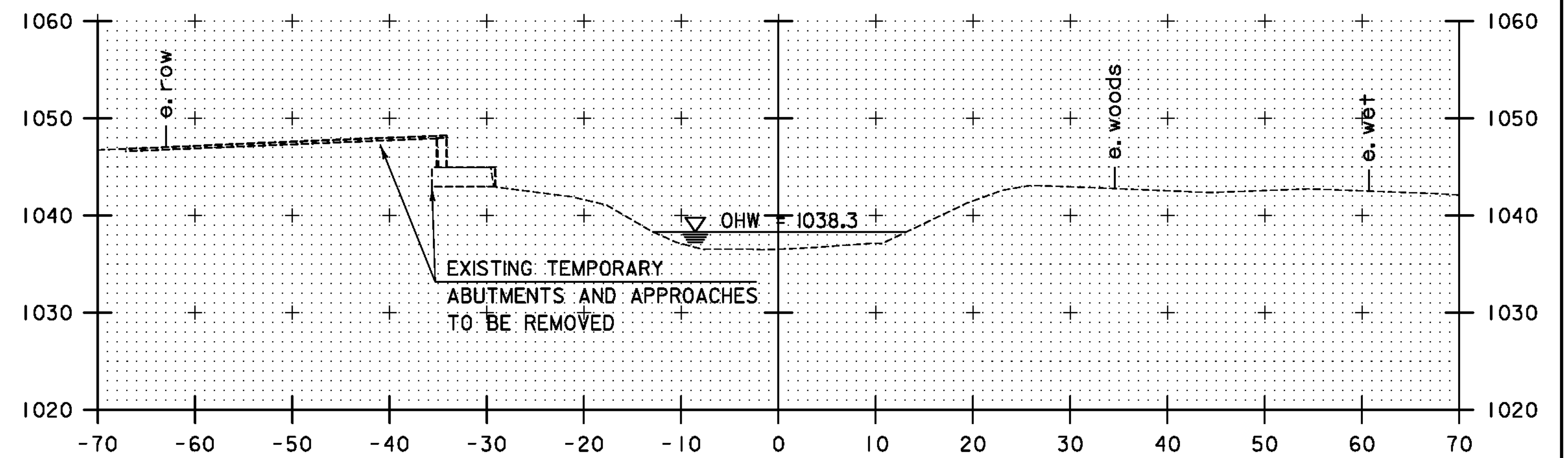


101+75



101+00

NO GRUBBING MATERIAL BENEATH SUPERSTRUCTURE



101+50

PROJECT NAME: PLYMOUTH
 PROJECT NUMBER: ER BRS 0149(5)

TYLINTERNATIONAL

FILE NAME: zilc330xs_ch.dgn
 PROJECT LEADER: J. OLUND
 DESIGNED BY: A. GREENLAW
 CHANNEL SECTIONS 2

PLOT DATE: 9/20/2012
 DRAWN BY: S. MORGAN
 CHECKED BY: J. OLUND
 SHEET 46 OF 46