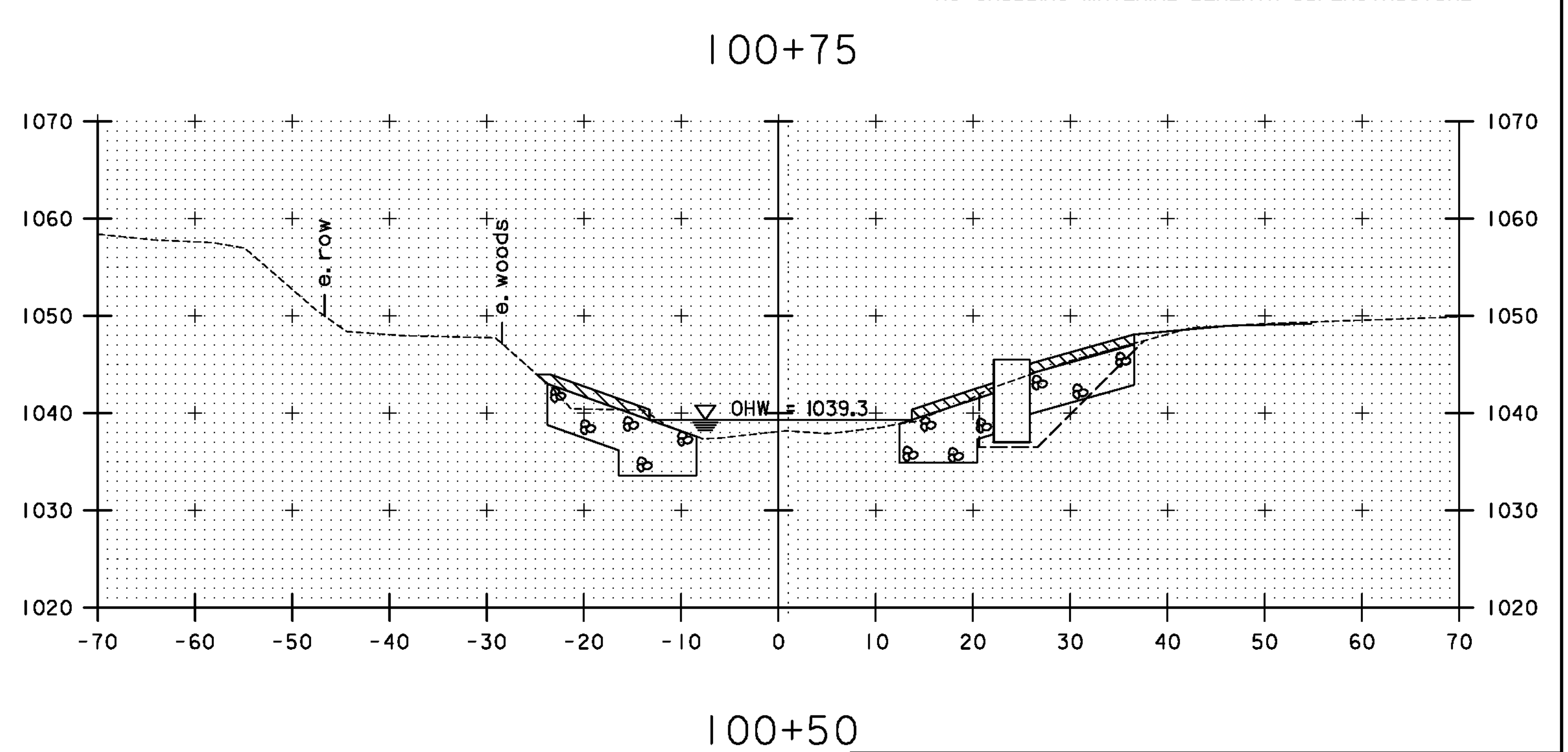
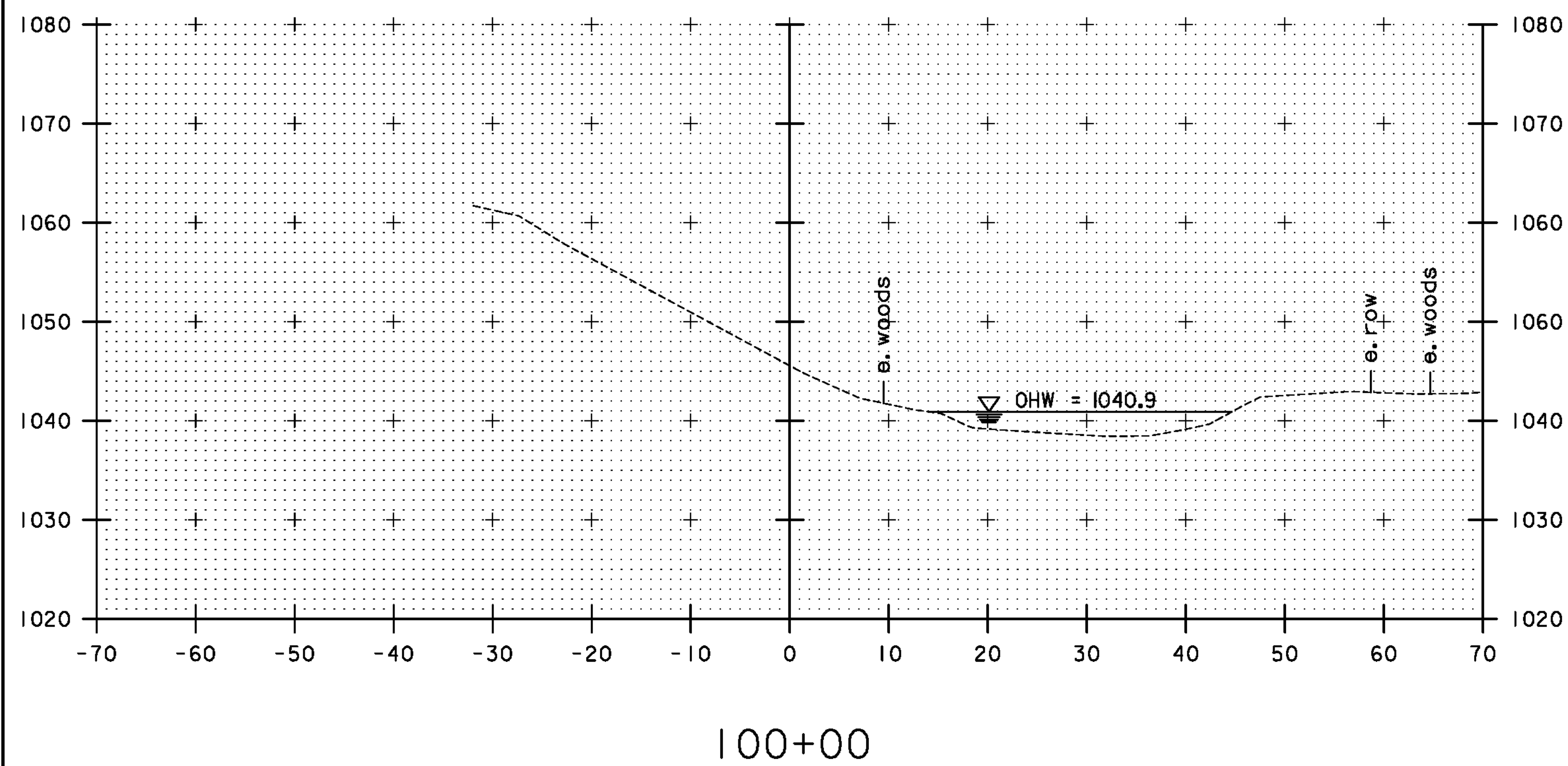
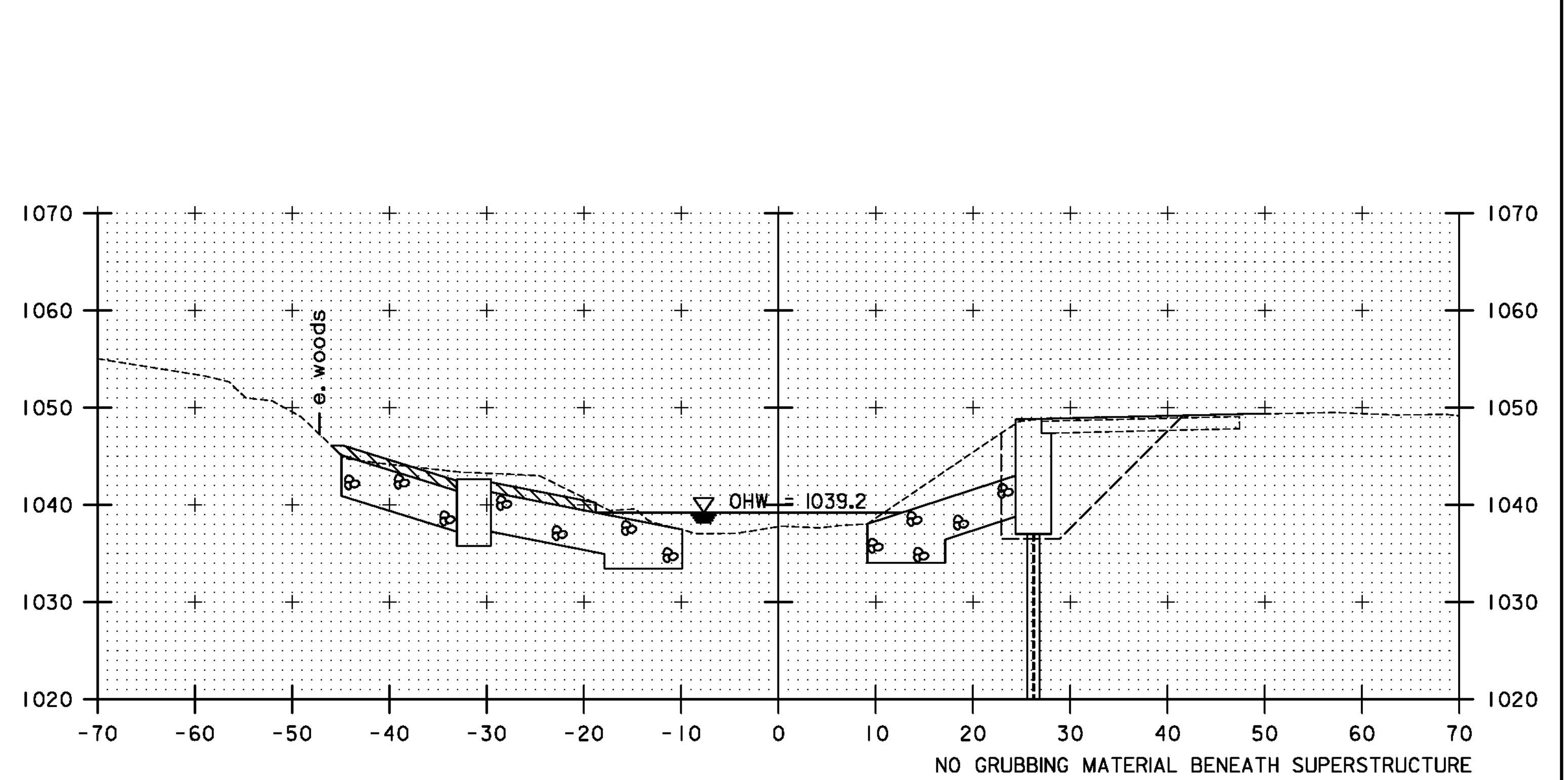
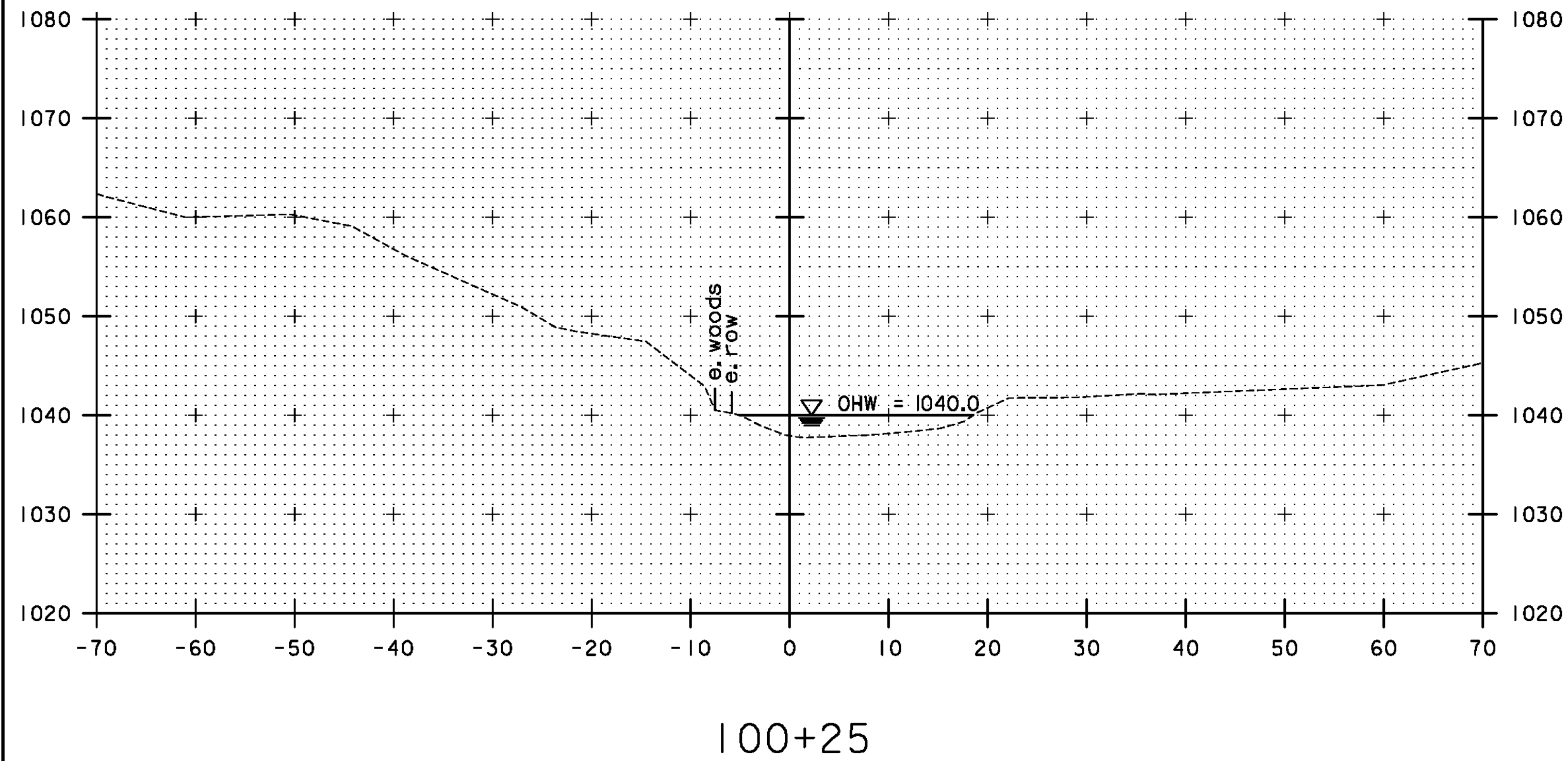


STATION 100+40.50 LT.
 BEGIN UNCLASSIFIED CHANNEL EXCAVATION
 BEGIN STONE FILL, TYPE IV
 BEGIN GEOTEXTILE UNDER STONE FILL
 BEGIN GRUBBING MATERIAL

STATION 100+29.50 RT.
 BEGIN UNCLASSIFIED CHANNEL EXCAVATION
 BEGIN STONE FILL, TYPE IV
 BEGIN GEOTEXTILE UNDER STONE FILL
 BEGIN GRUBBING MATERIAL



TYL INTERNATIONAL	PROJECT NAME: PLYMOUTH	FILE NAME: zllc330xs.ch.dgn	PLOT DATE: 9/20/2012
	PROJECT NUMBER: ER BRS 0149(5)	PROJECT LEADER: J. OLUND	DRAWN BY: S. MORGAN
		DESIGNED BY: A. GREENLAW	CHECKED BY: J. OLUND
		CHANNEL SECTIONS 1	SHEET 45 OF 46