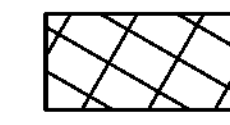
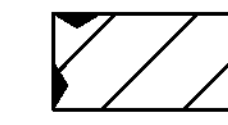


LEGEND



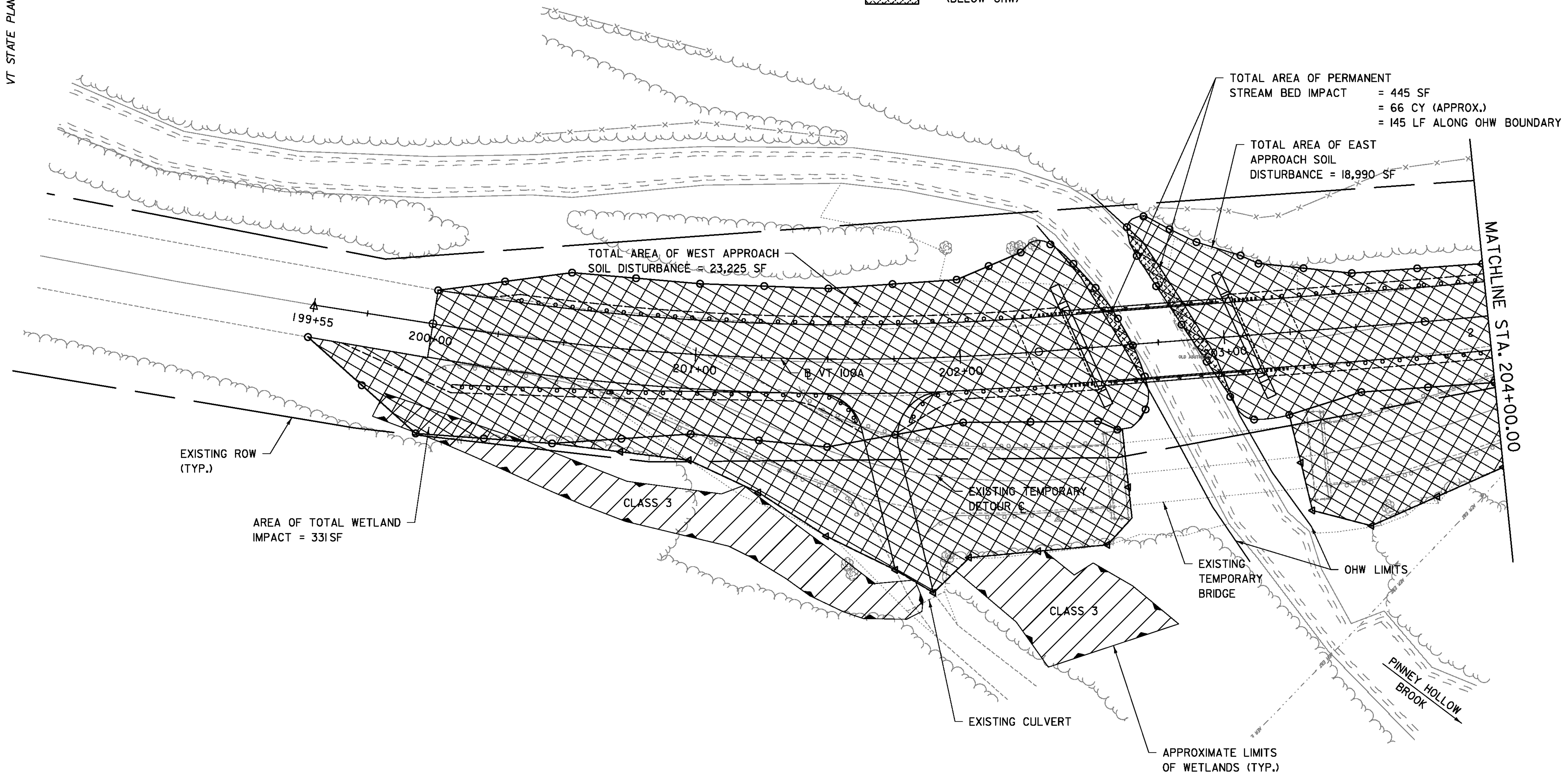
AREA OF SOIL DISTURBANCE



AREA OF APPROXIMATE WETLAND LIMITS



AREA OF PERMANENT STREAM IMPACT (BELOW OHW)



RESOURCE LAYOUT I

NOTE: APPROXIMATELY 650 SF OF WETLANDS WERE IMPACTED AS A RESULT OF THE CONSTRUCTION OF THE TEMPORARY DETOUR, PER J. LEPORE OF VTRANS, OCT. 25, 2011.

PROJECT NAME: PLYMOUTH
PROJECT NUMBER: ER BRS 0149(5)

SCALE 1" = 20' - 0"
20 0 20

TYL INTERNATIONAL

FILE NAME: zllc330bdr_RL01.dgn
PROJECT LEADER: J. OLUND
DESIGNED BY: J. OLUND
RESOURCE LAYOUT I

PLOT DATE: 9/20/2012
DRAWN BY: S. MORGAN
CHECKED BY: D. BRYANT
SHEET 30 OF 46