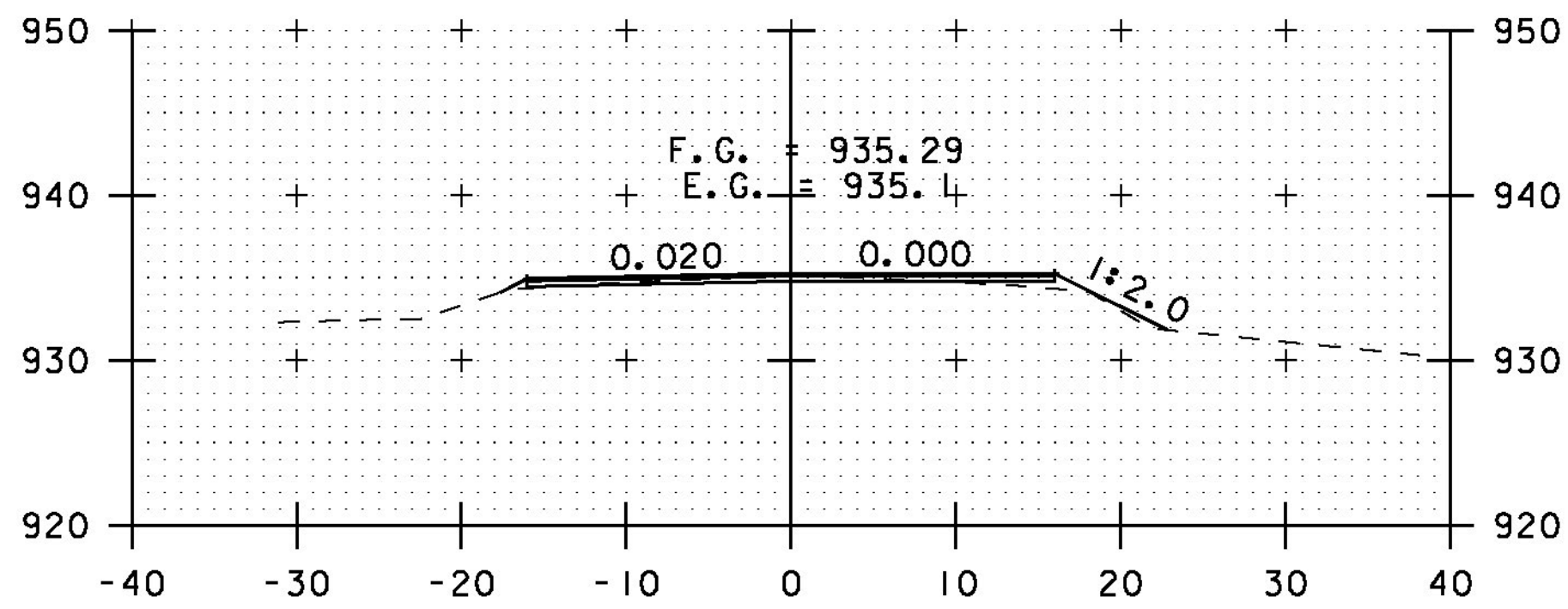
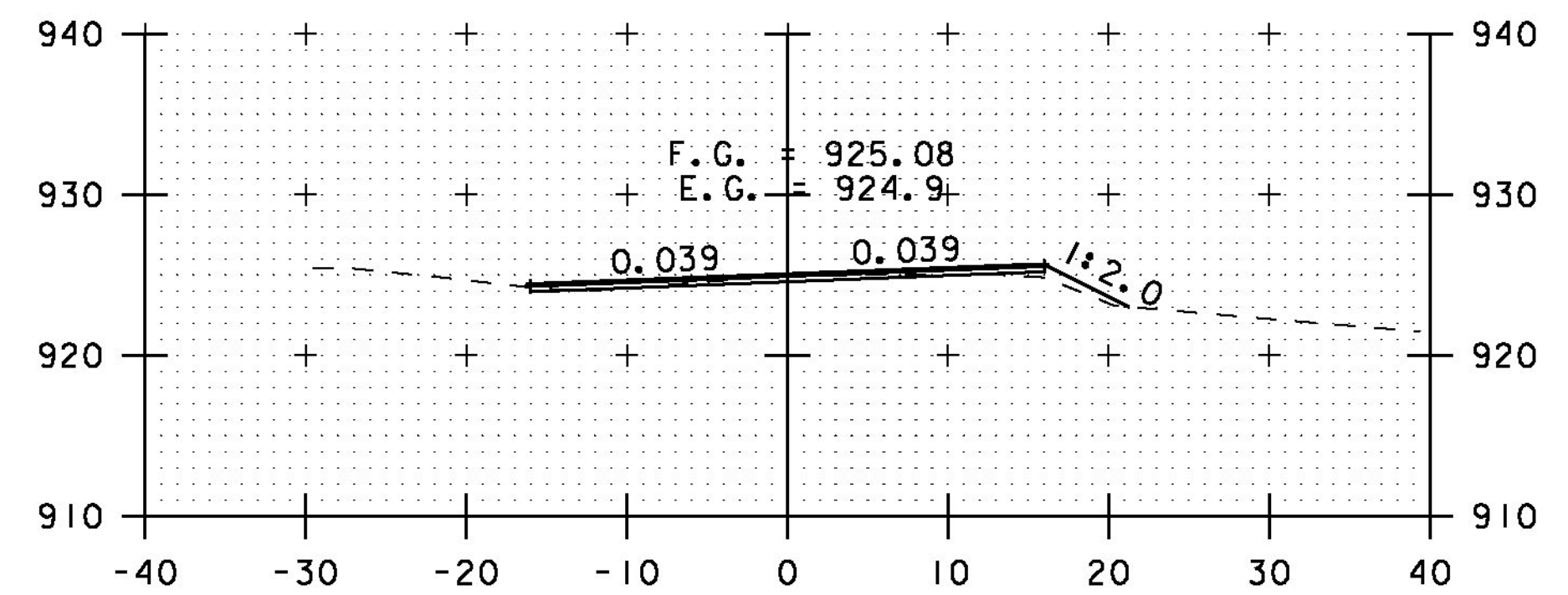


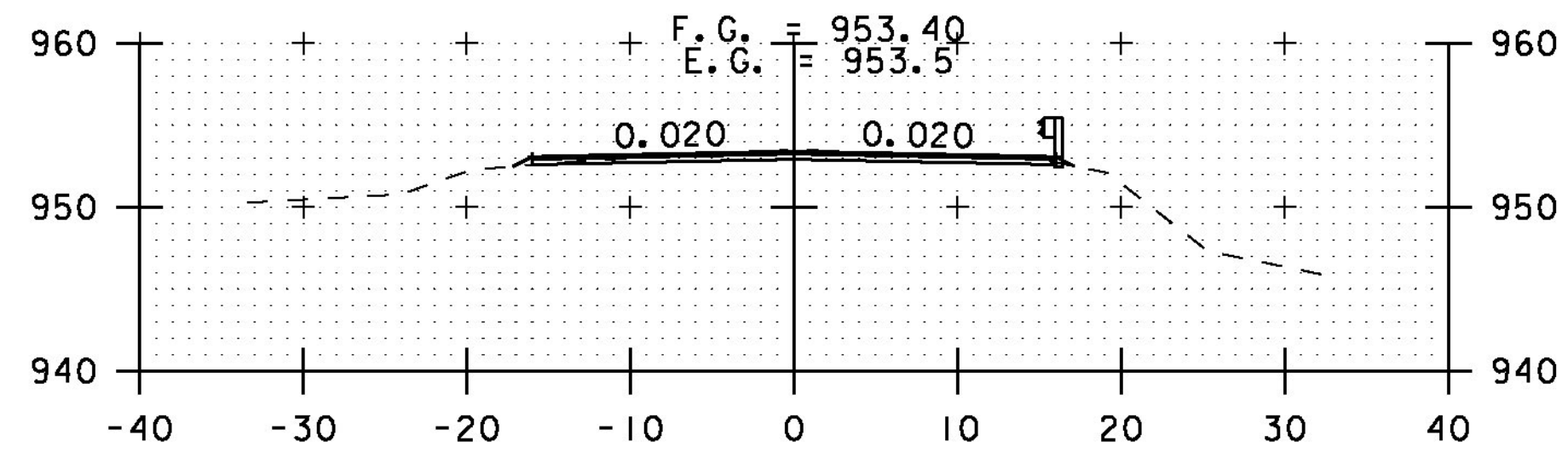
A 79+00



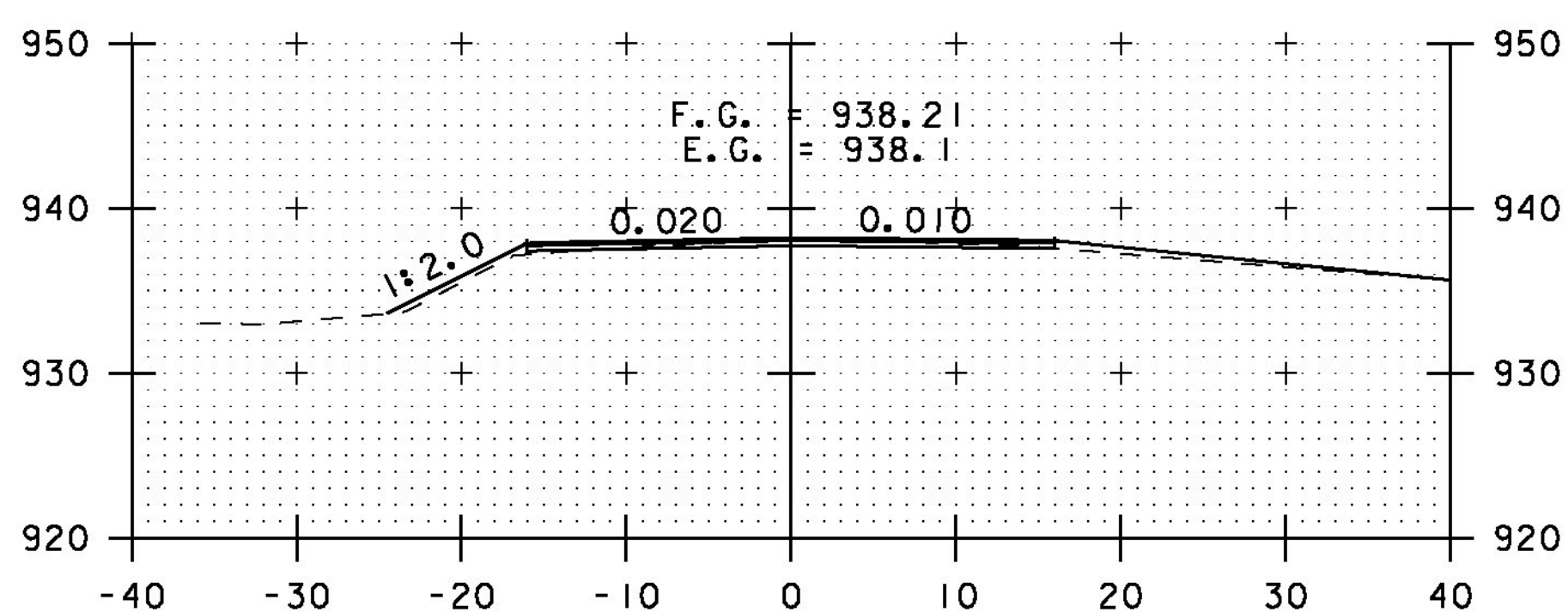
A 81+00



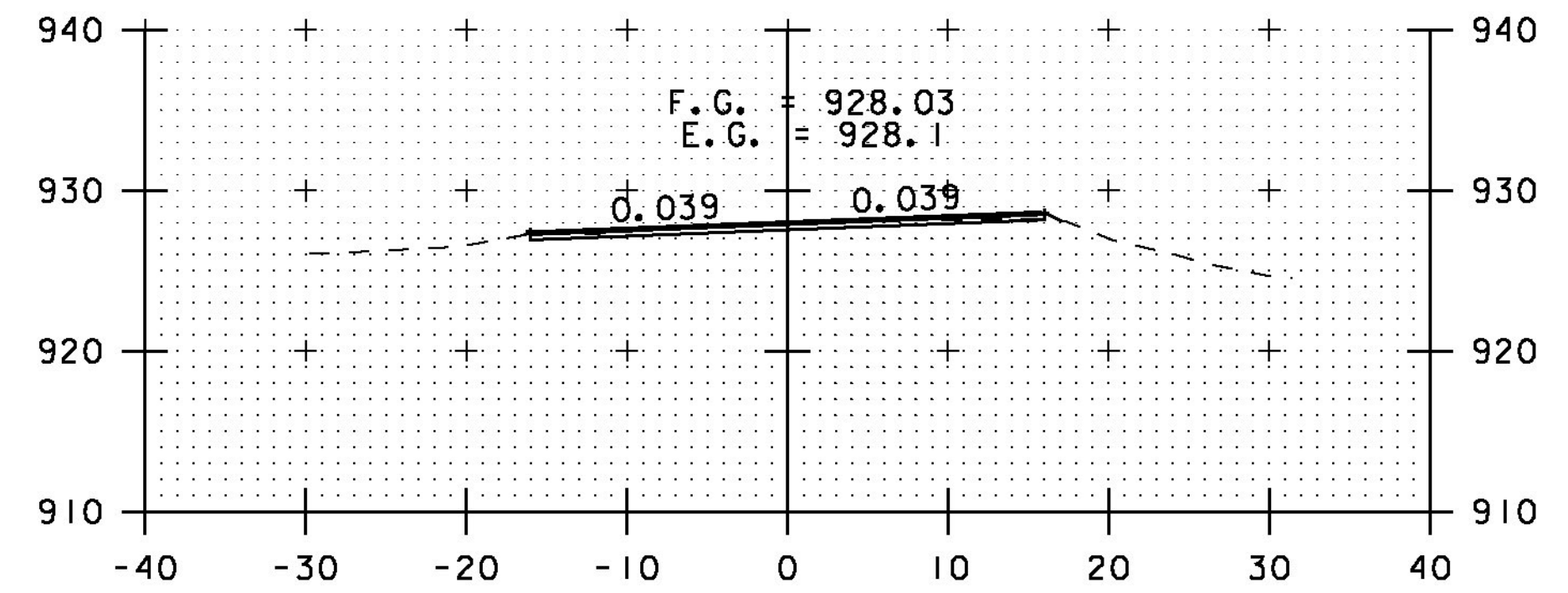
A 83+00



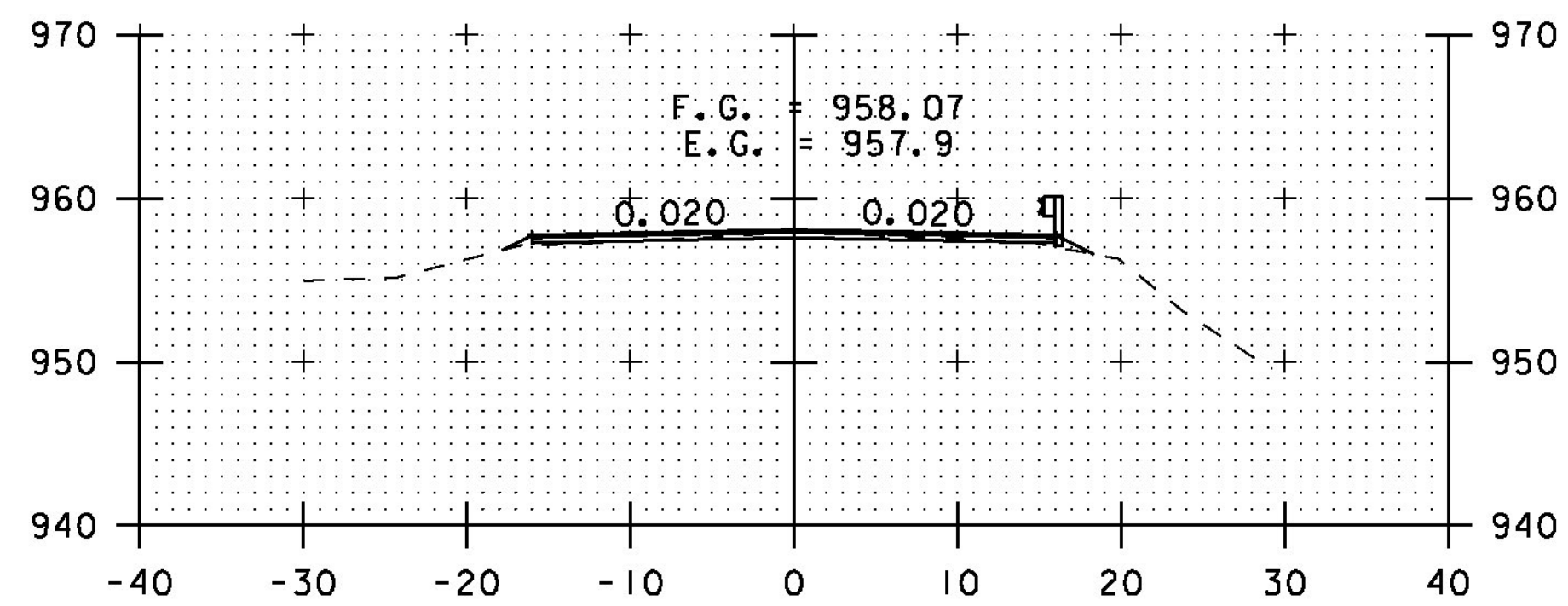
A 78+50



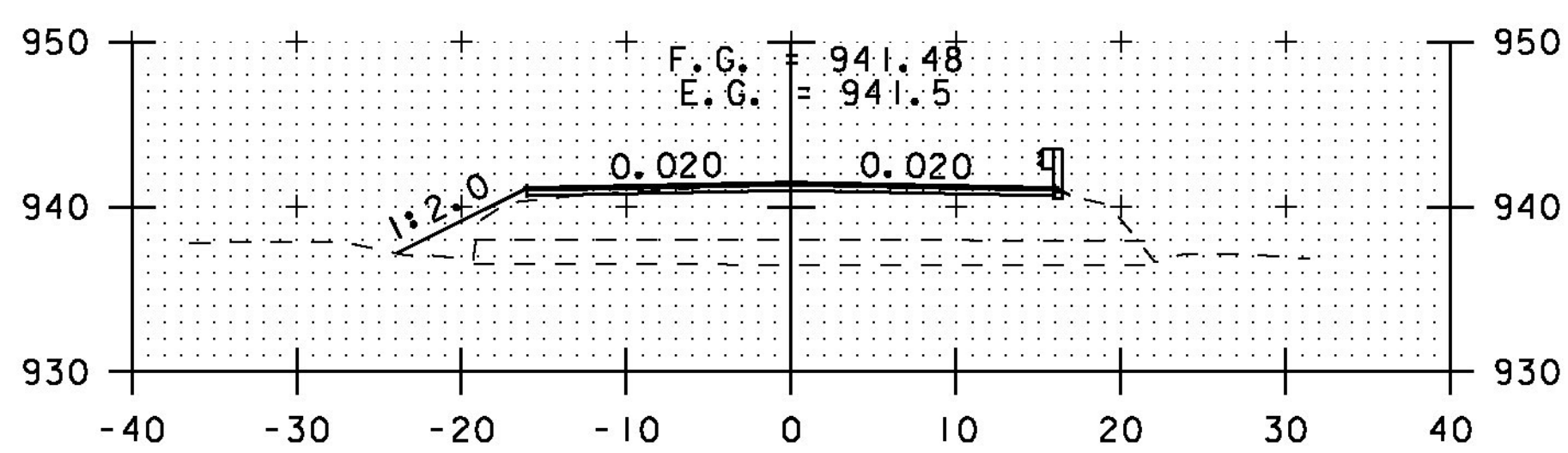
TH#78 RT
A 80+50



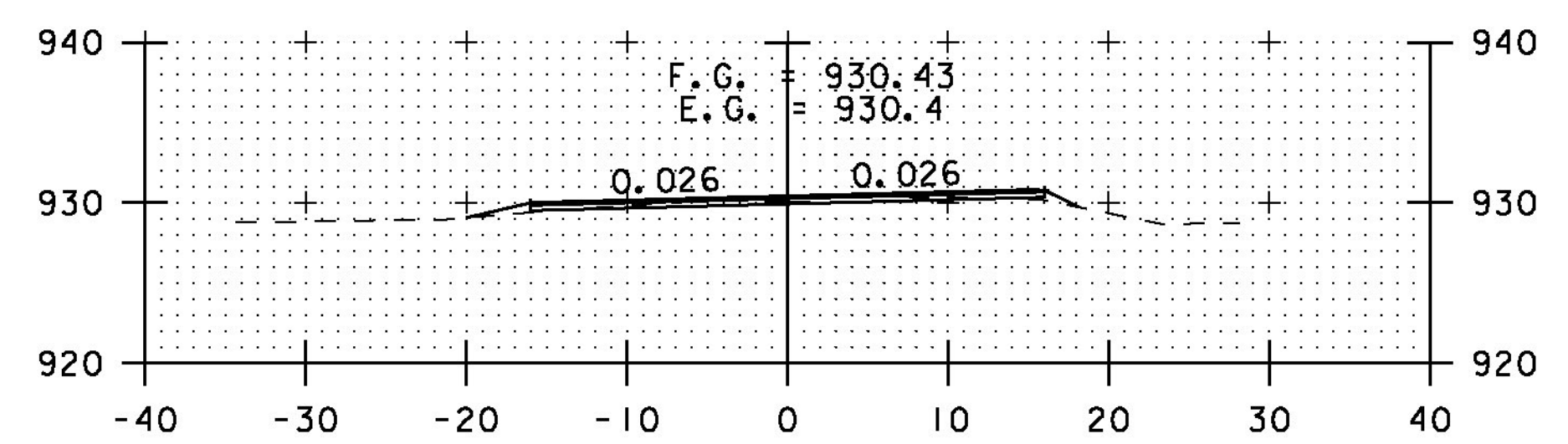
A 82+50



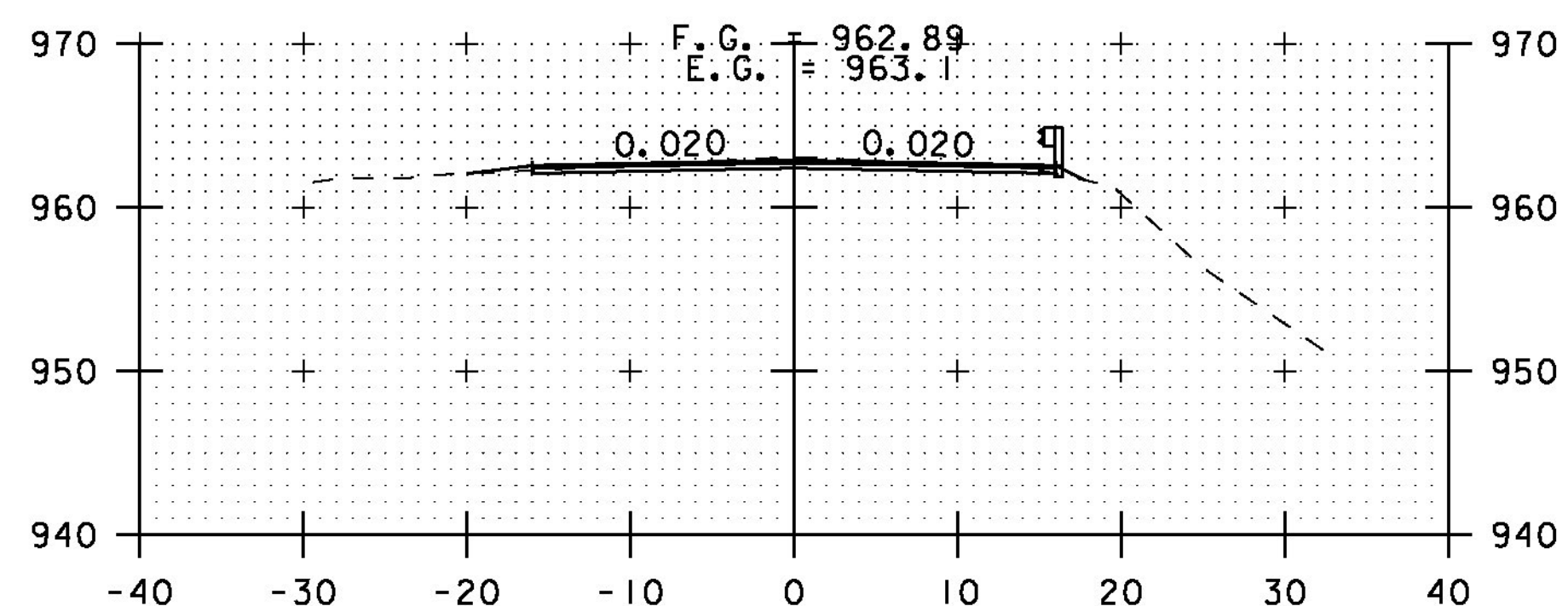
A 78+00



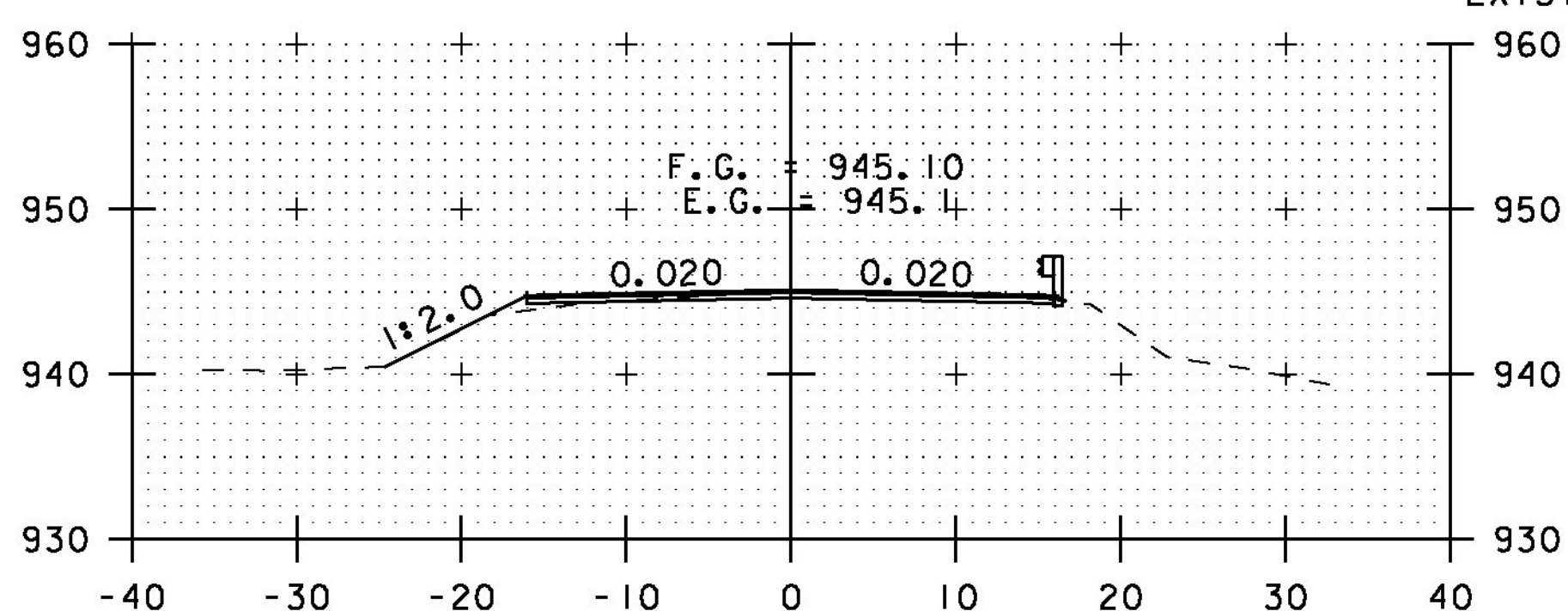
A 80+00



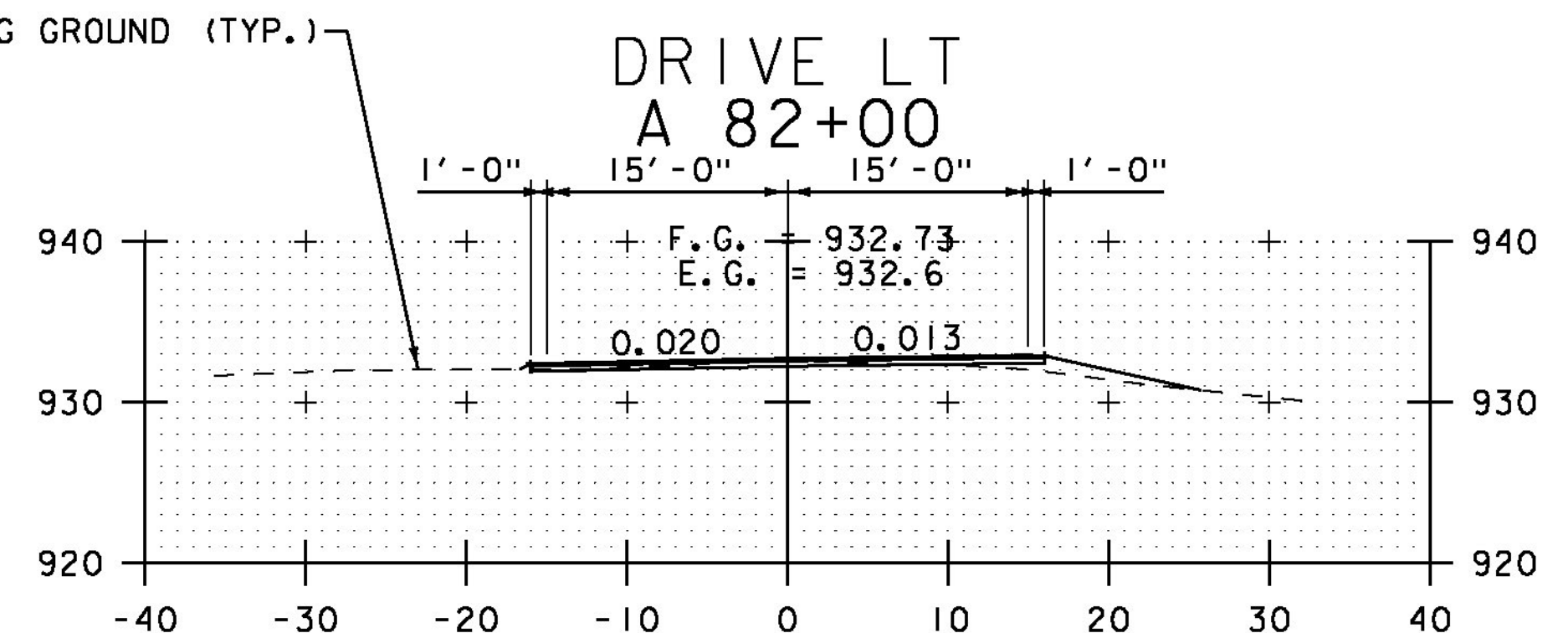
A 82+00



DRIVE LT
A 77+50



A 79+50



A 81+50 DRIVE RT

SCALE 1" = 10'-0"
10 0 10

STA. A 77+50 TO STA. A 83+00

CROSS SECTION SHEET 56

PROJECT NAME: ELMORE-MORRISTOWN

PROJECT NUMBER: STP 2937 (I)

FILE NAME: z11c310.dgn

PROJECT LEADER: C. LATHROP

DESIGNED BY: S. LAMPHERE

PLOT FILE: z11c310_184.i

PLOT DATE: 3/3/14

DRAWN BY: B. MARTIN

CHECKED BY: C. LATHROP

SHEET 184 OF 194