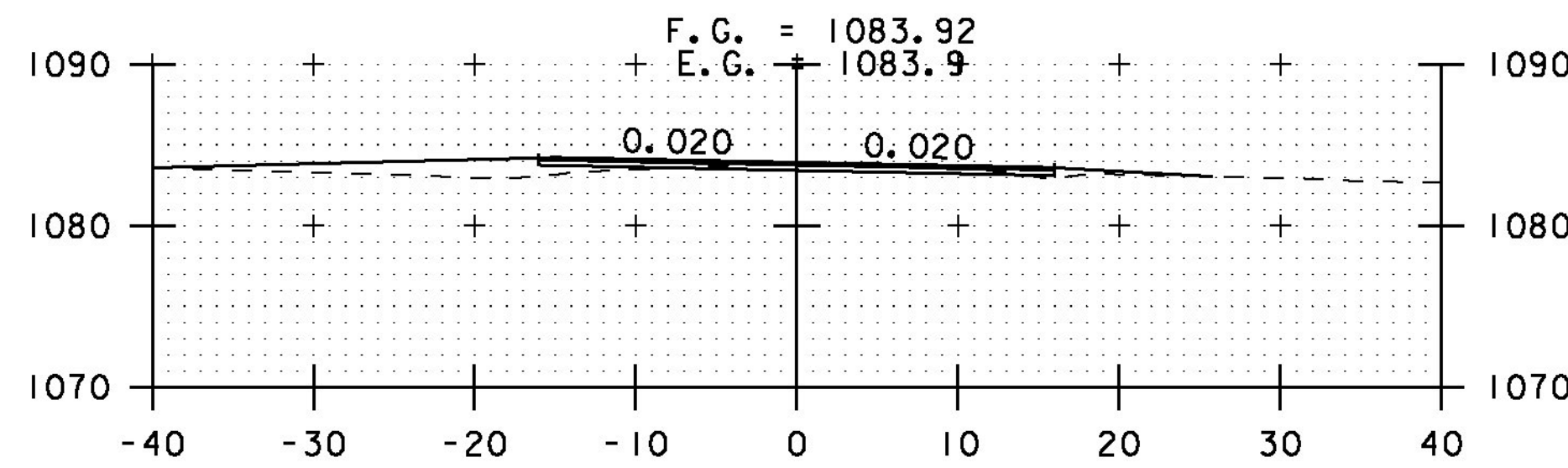
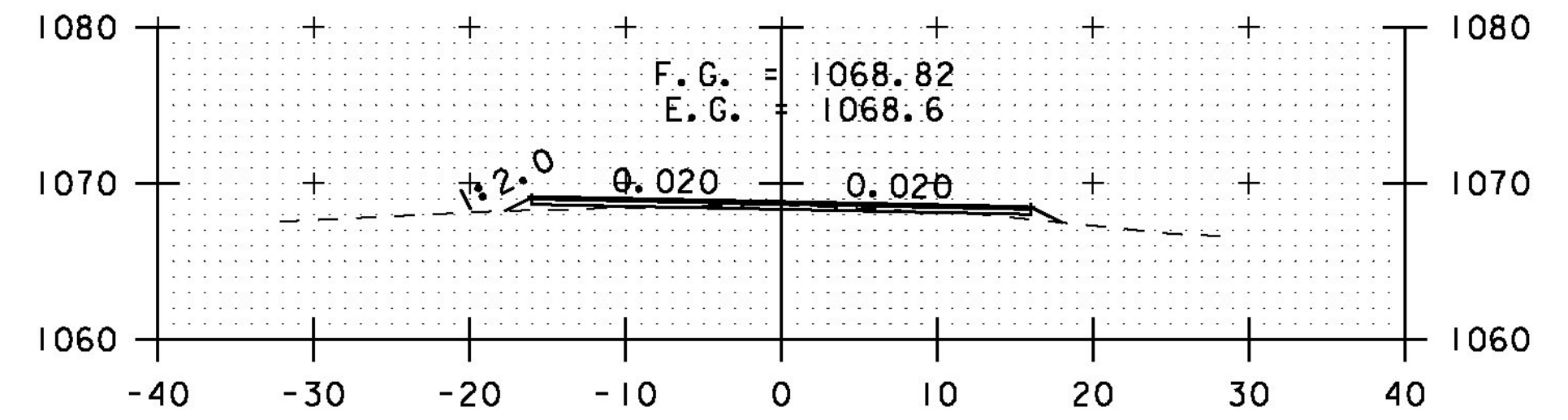


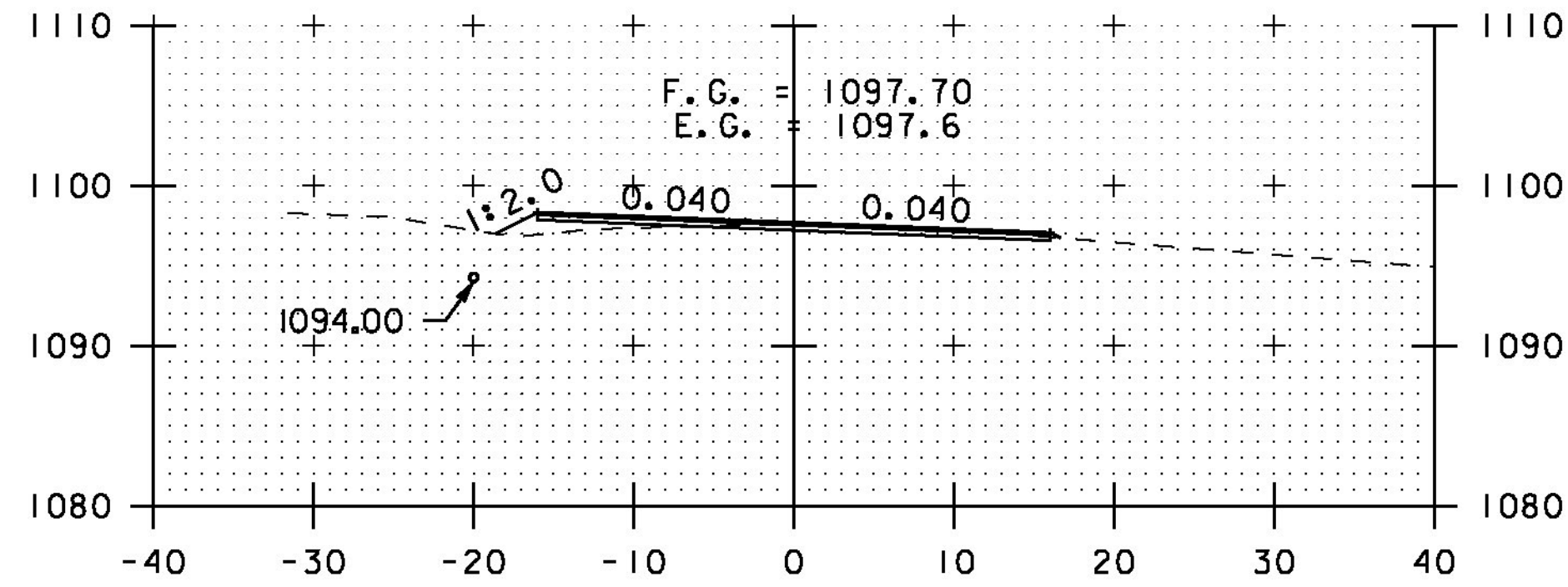
A 61+50



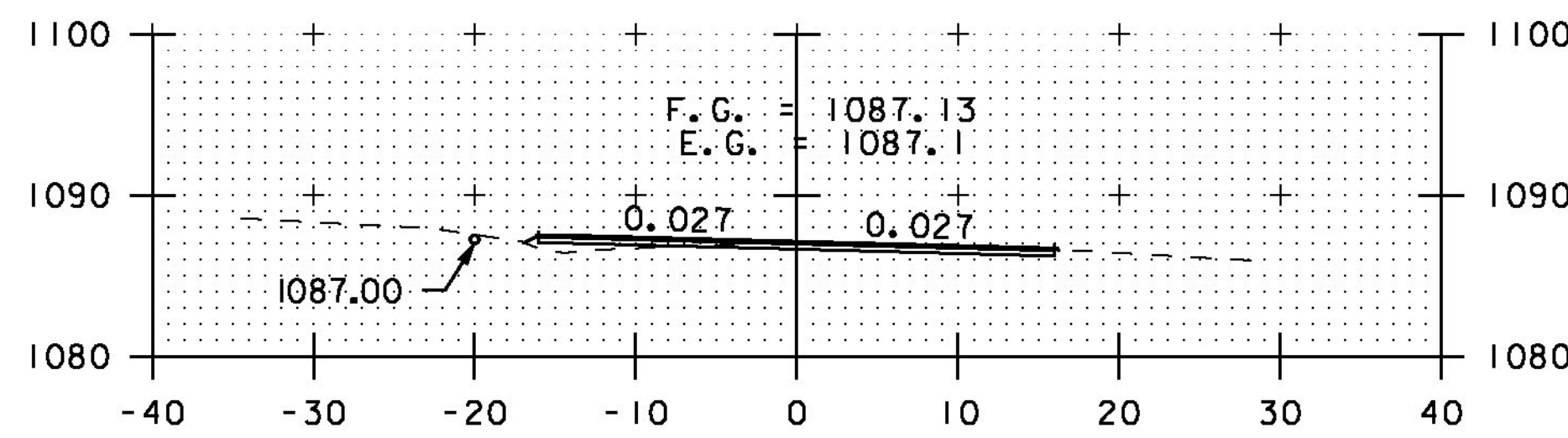
TH#79 LT, DRIVE RT
A 63+50



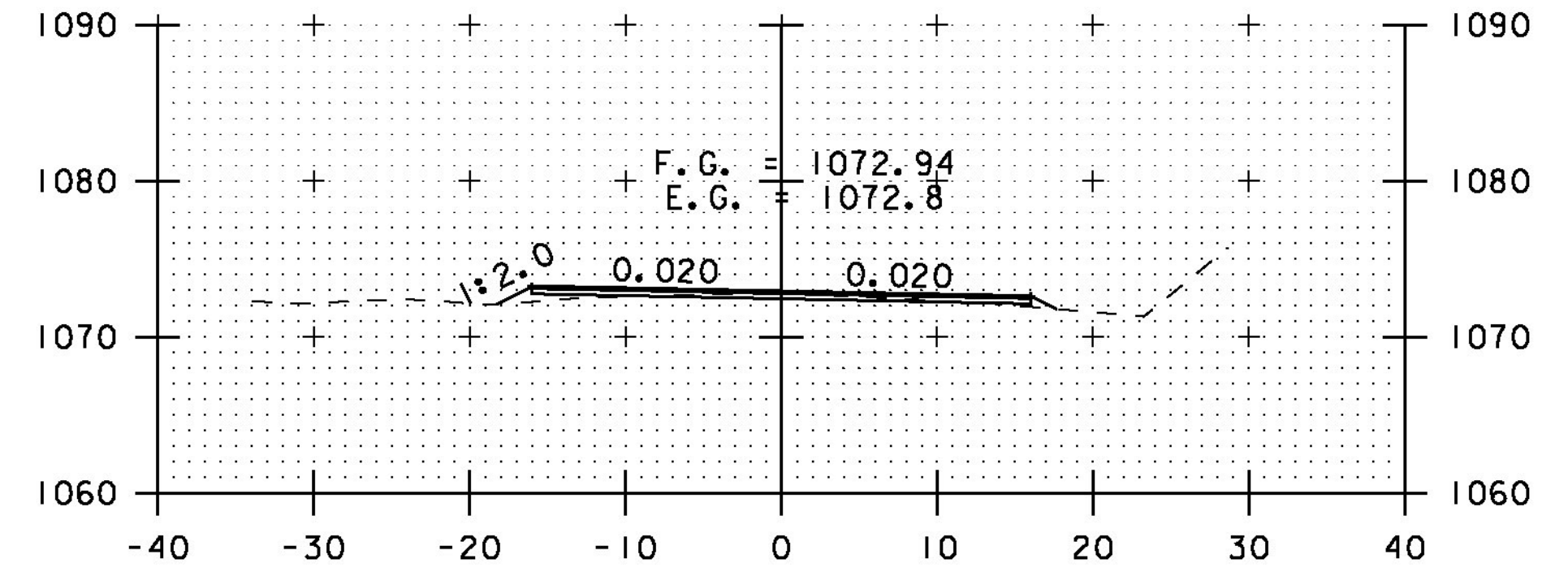
A 65+50



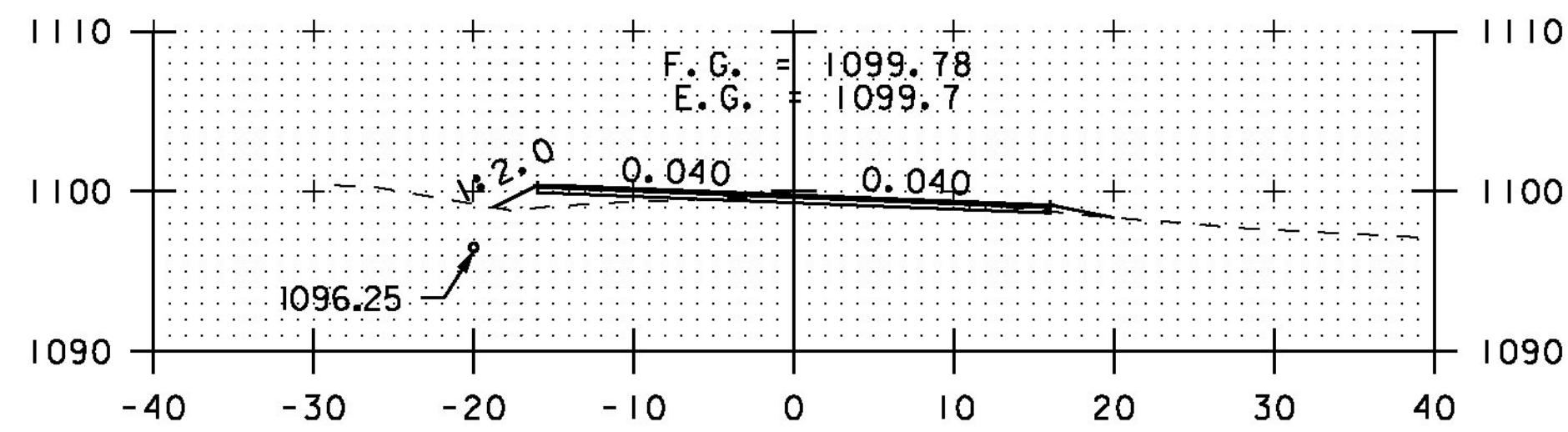
A 61+00



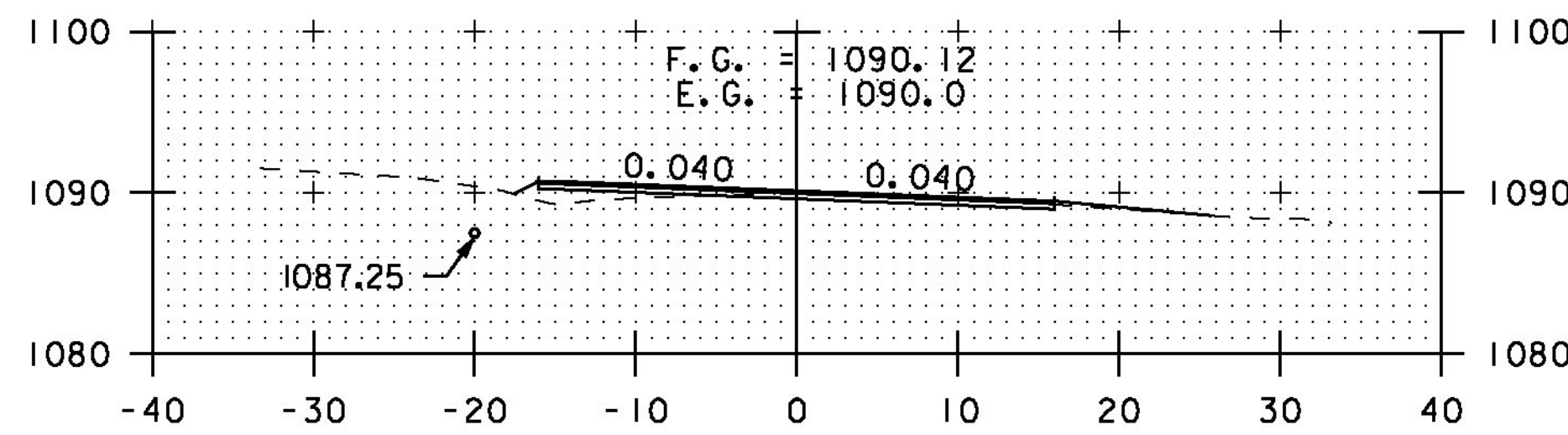
A 63+00



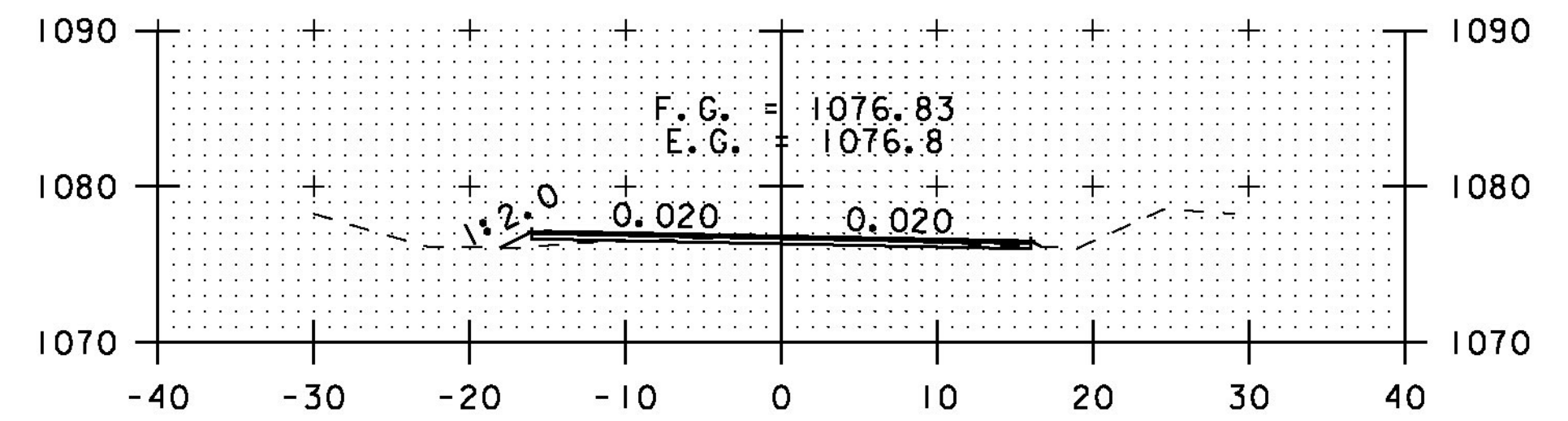
A 65+00



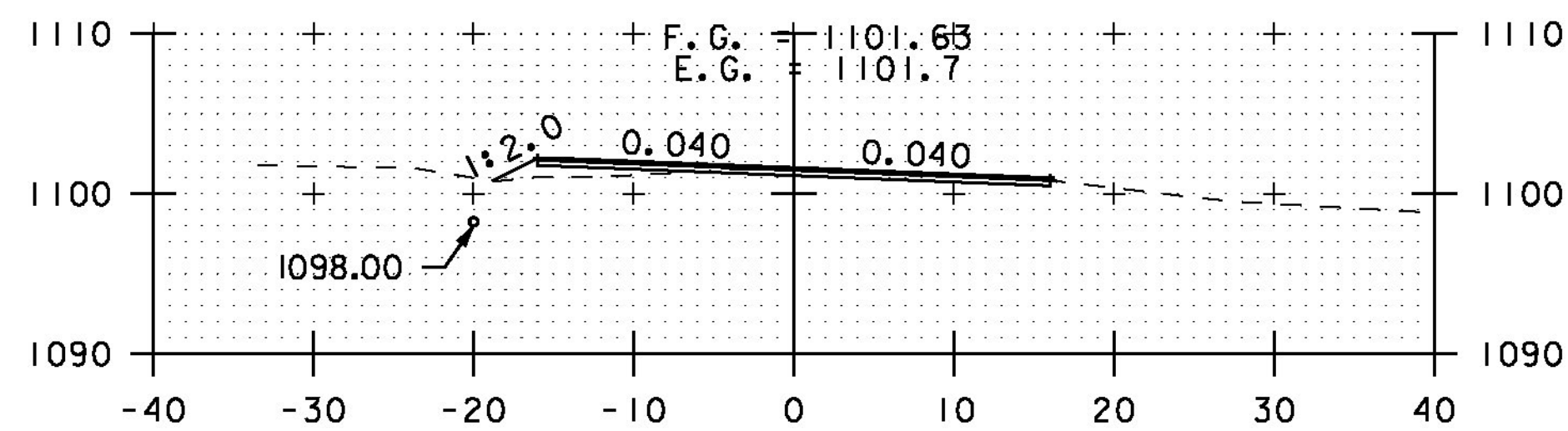
DRIVE RT
A 60+50



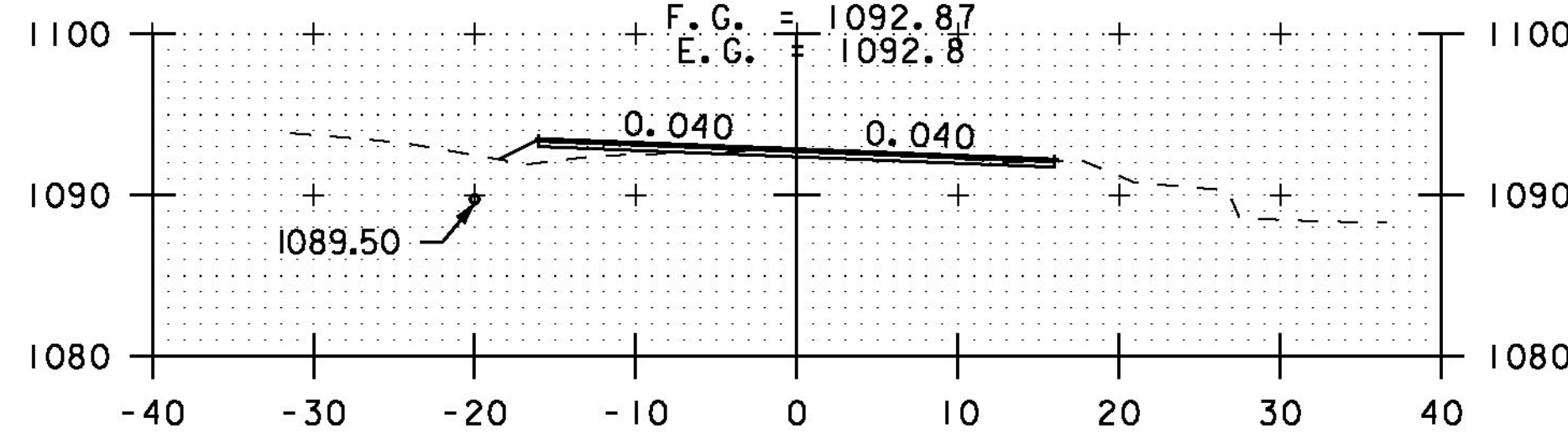
DRIVE RT
A 62+50



A 64+50

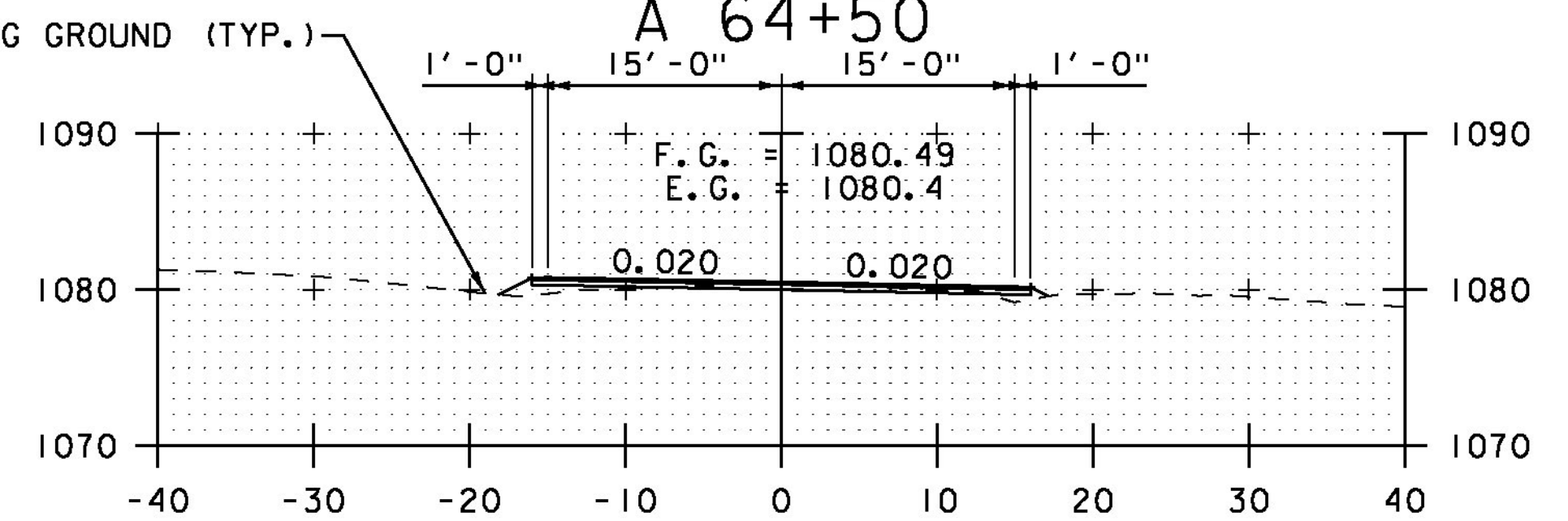


A 60+00



A 62+00

EXISTING GROUND (TYP.)



A 64+00

SCALE 1" = 10'-0"

STA. A 60+00 TO STA. A 65+50

CROSS SECTION SHEET 53

PROJECT NAME: ELMORE-MORRISTOWN

PROJECT NUMBER: STP 2937 (1)

FILE NAME: z11c310.dgn

PROJECT LEADER: C. LATHROP

DESIGNED BY: S. LAMPHERE

PLOT FILE: z11c310_181.i

PLOT DATE: 3/3/14

DRAWN BY: B. MARTIN

CHECKED BY: C. LATHROP

SHEET 181 OF 194