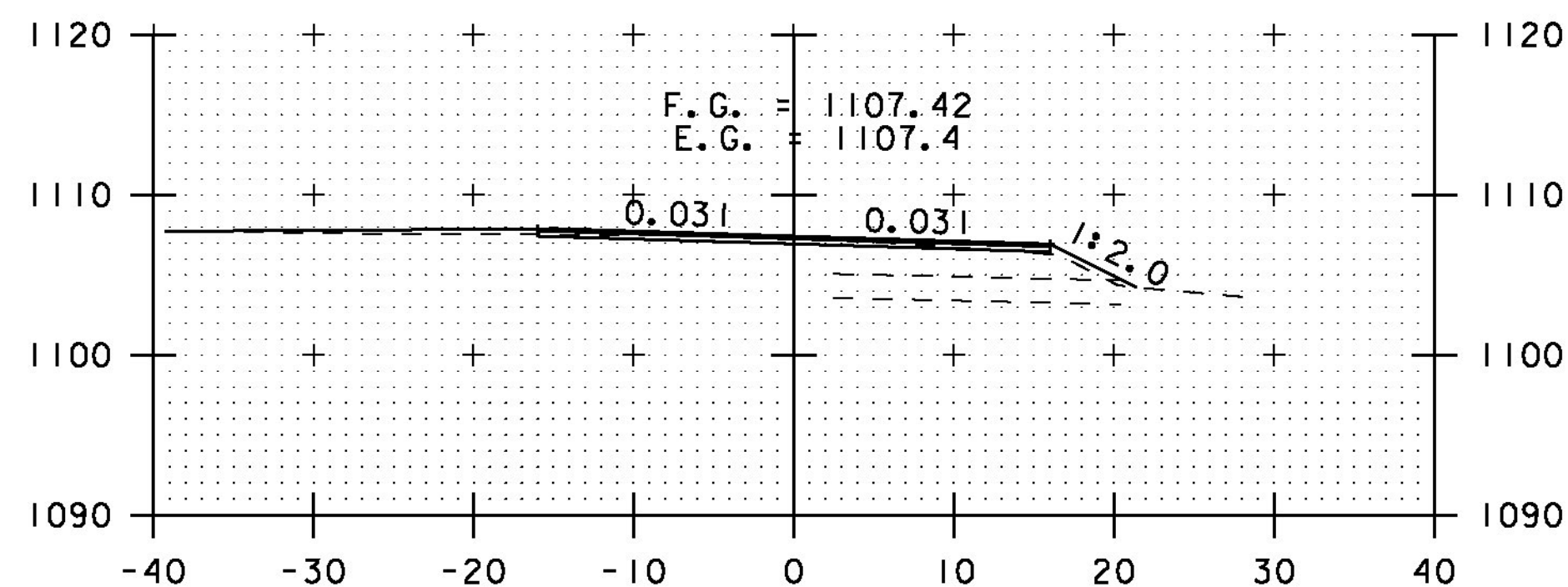
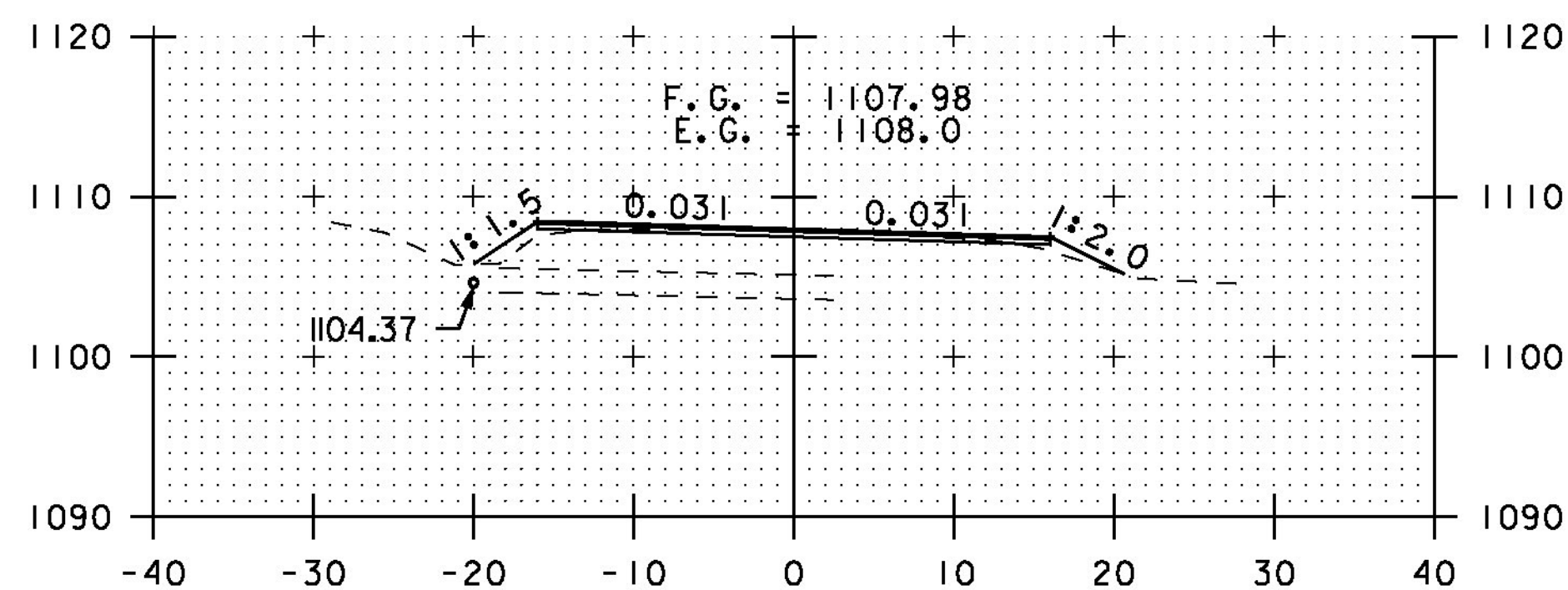


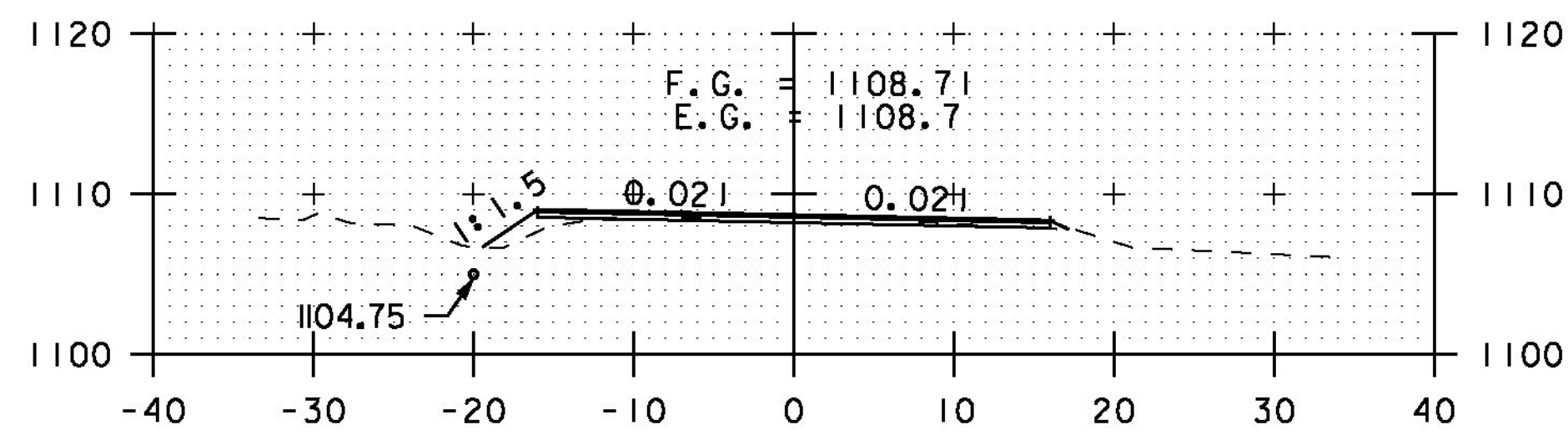
A 50+00



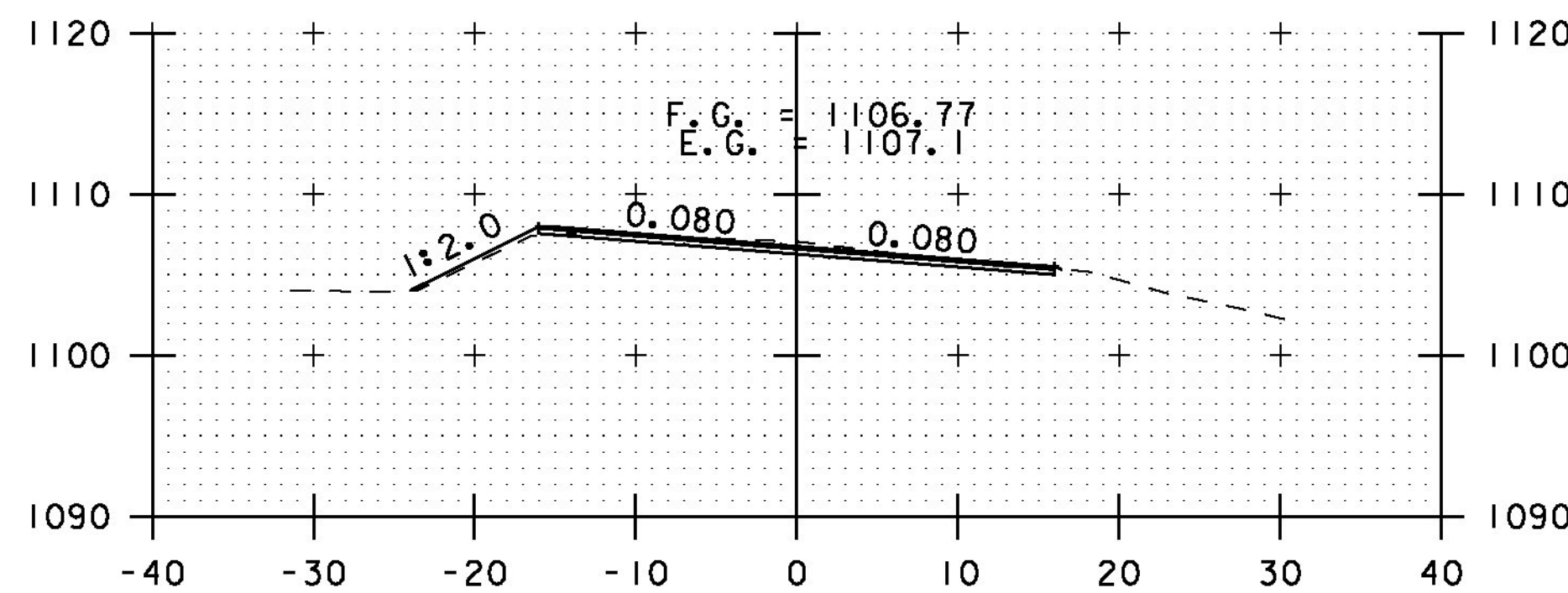
TH#80 LT
A 49+50



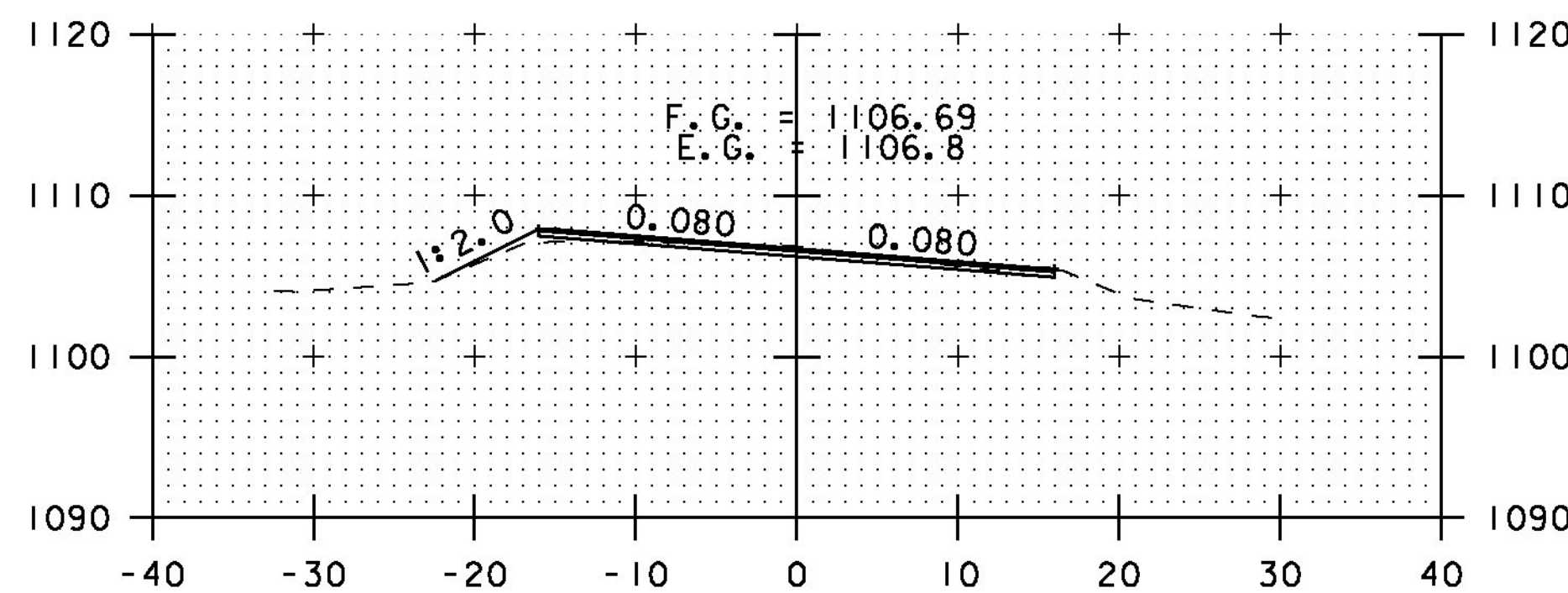
A 49+00



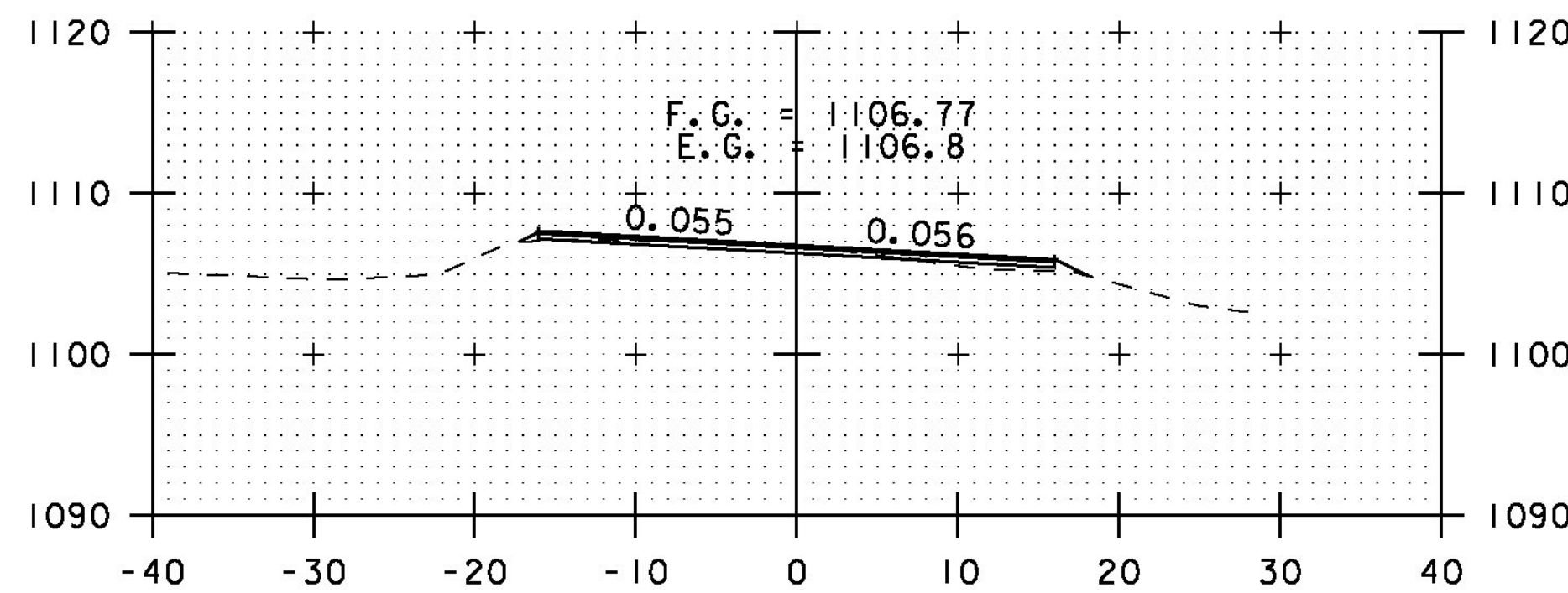
A 48+50



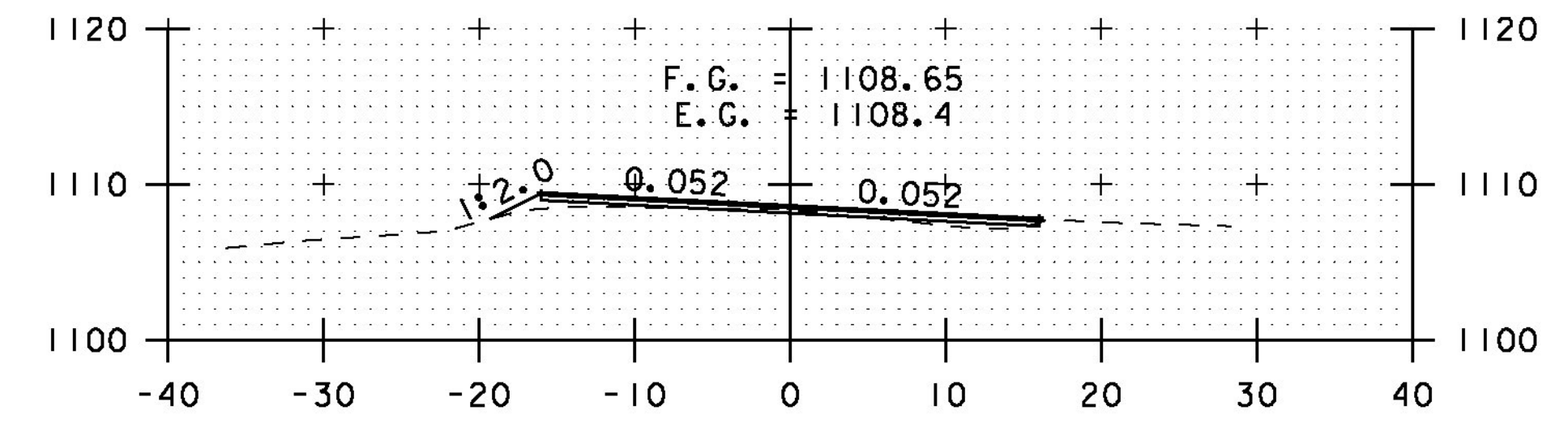
A 51+50



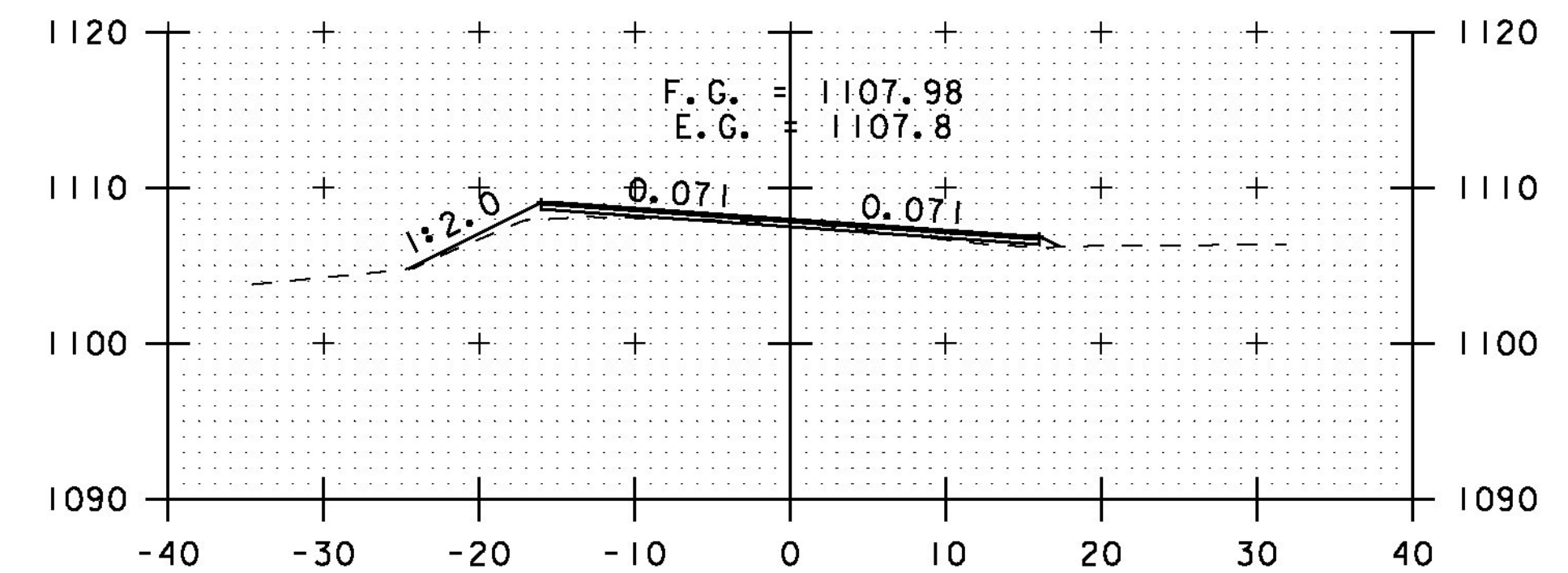
A 51+00



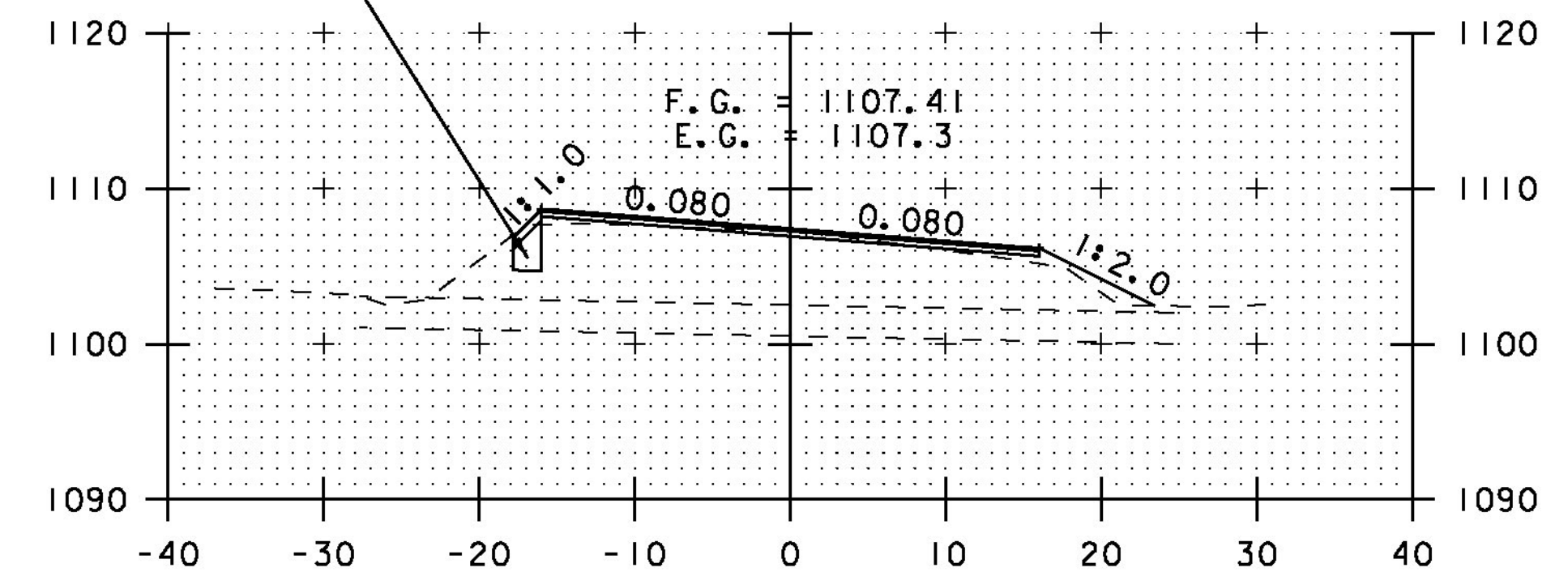
A 50+50



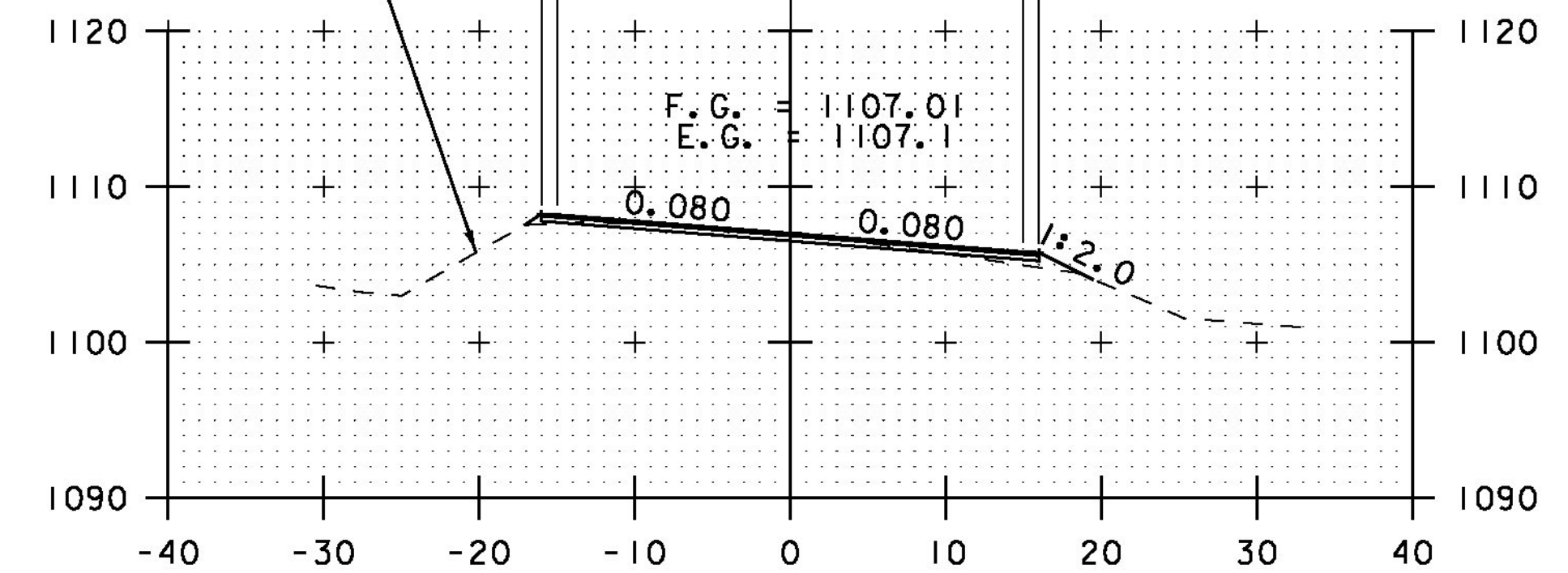
A 53+50



A 53+00



A 52+50



A 52+00

12" STONE FILL, TYPE I (TYP.)
6" GRUBBING MATERIAL (TYP.)
GEOTEXTILE UNDER STONE FILL (TYP.)

EXISTING GROUND (TYP.)

SCALE 1" = 10'-0"
0 10

STA. A 48+50 TO STA. A 53+50

CROSS SECTION SHEET 51

PROJECT NAME: ELMORE-MORRISTOWN

PROJECT NUMBER: STP 2937 (1)

FILE NAME: z11c310.dgn
PROJECT LEADER: C. LATHROP
DESIGNED BY: S. LAMPHERE
PLOT FILE: z11c310_179.i

PLOT DATE: 3/3/14
DRAWN BY: B. MARTIN
CHECKED BY: C. LATHROP
SHEET 179 OF 194