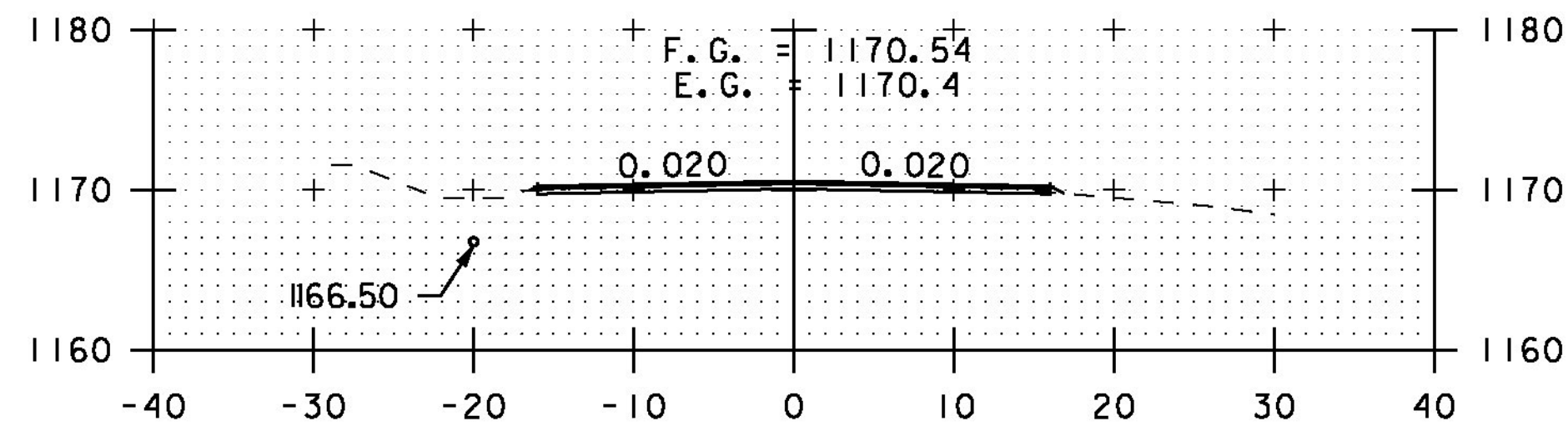
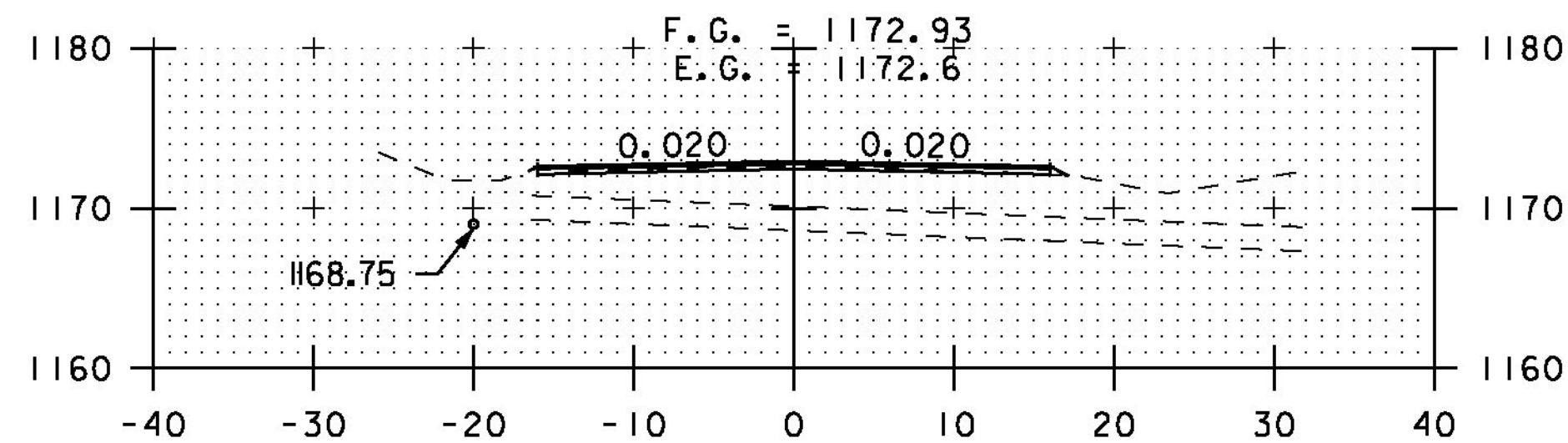


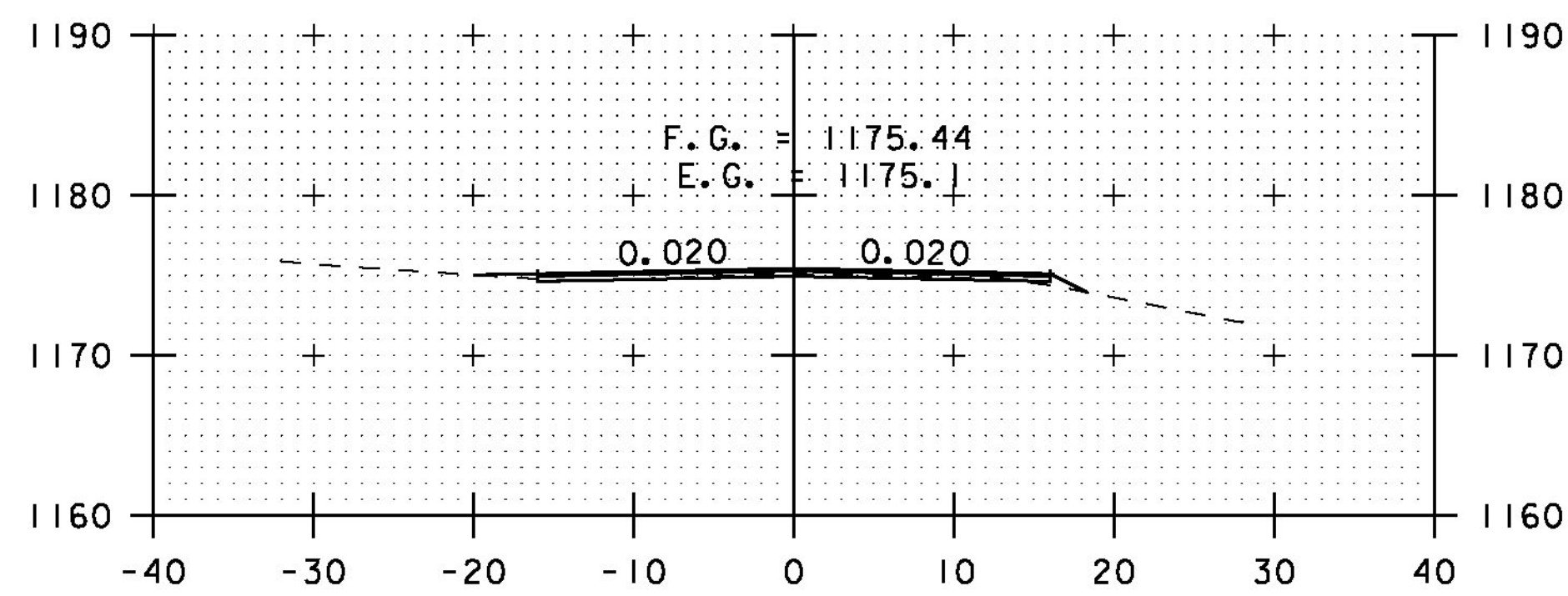
TH#4 RT  
418+00



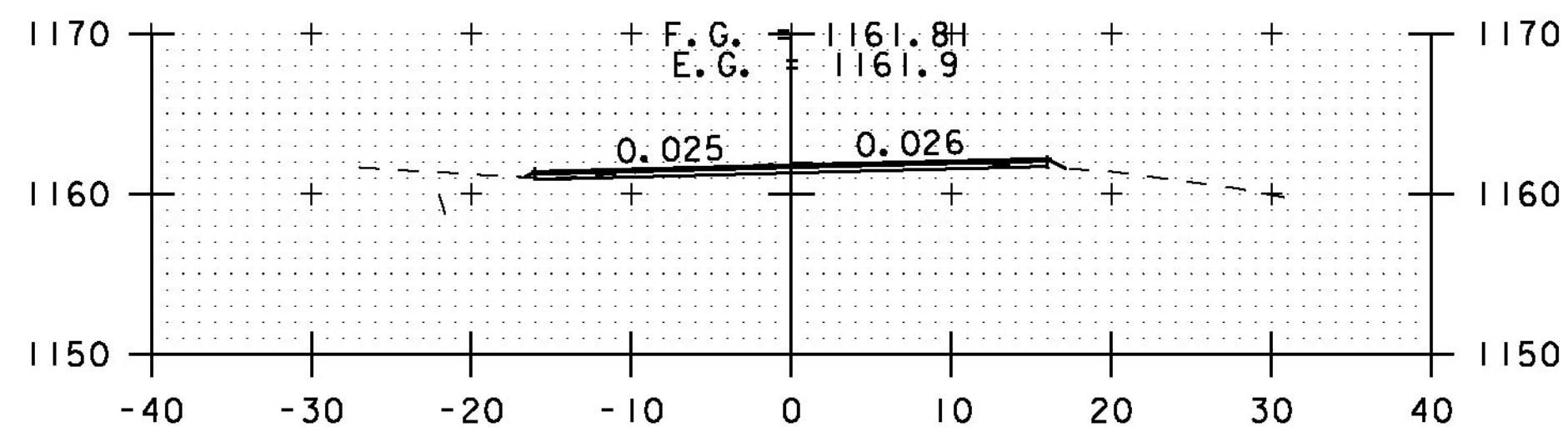
417+50



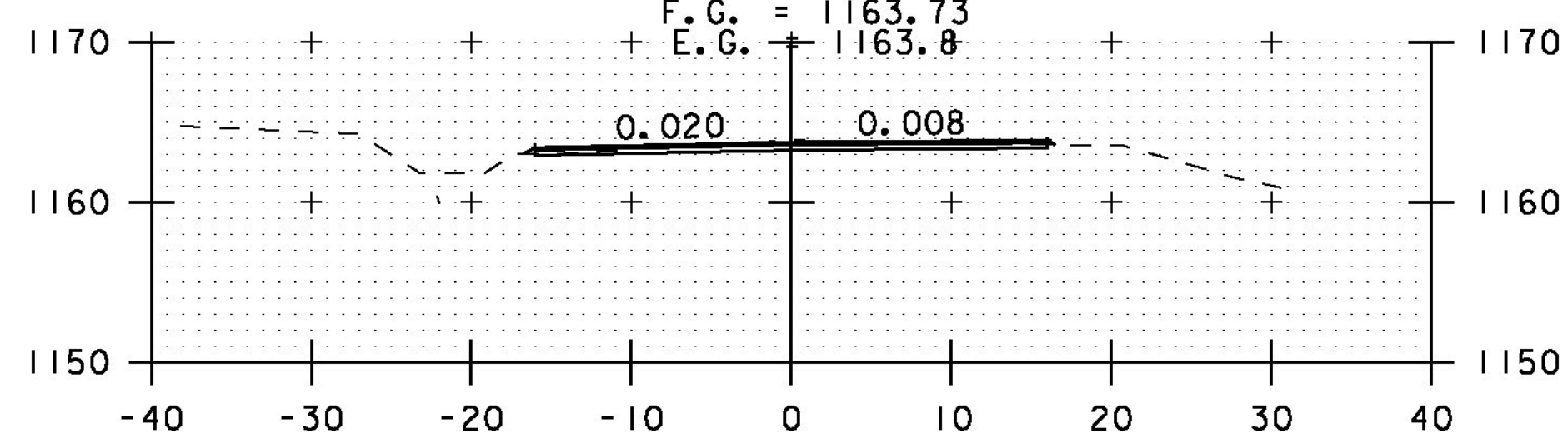
417+00



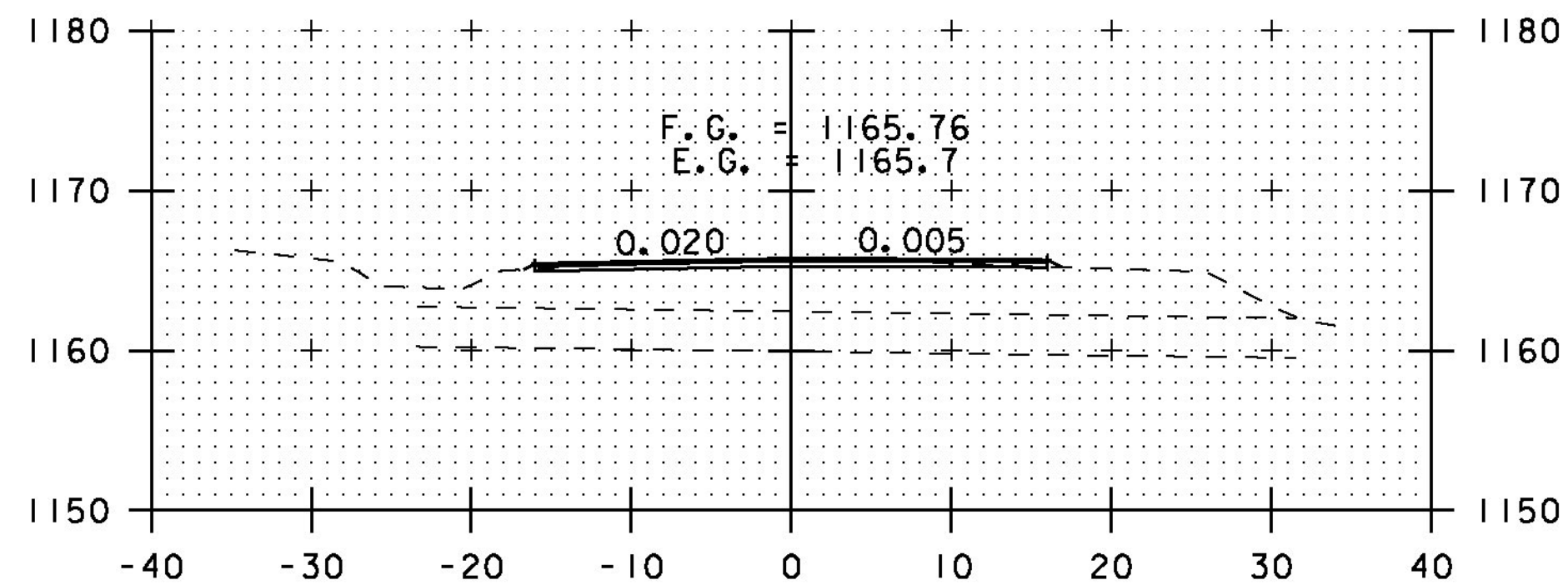
DRIVE LT  
416+50



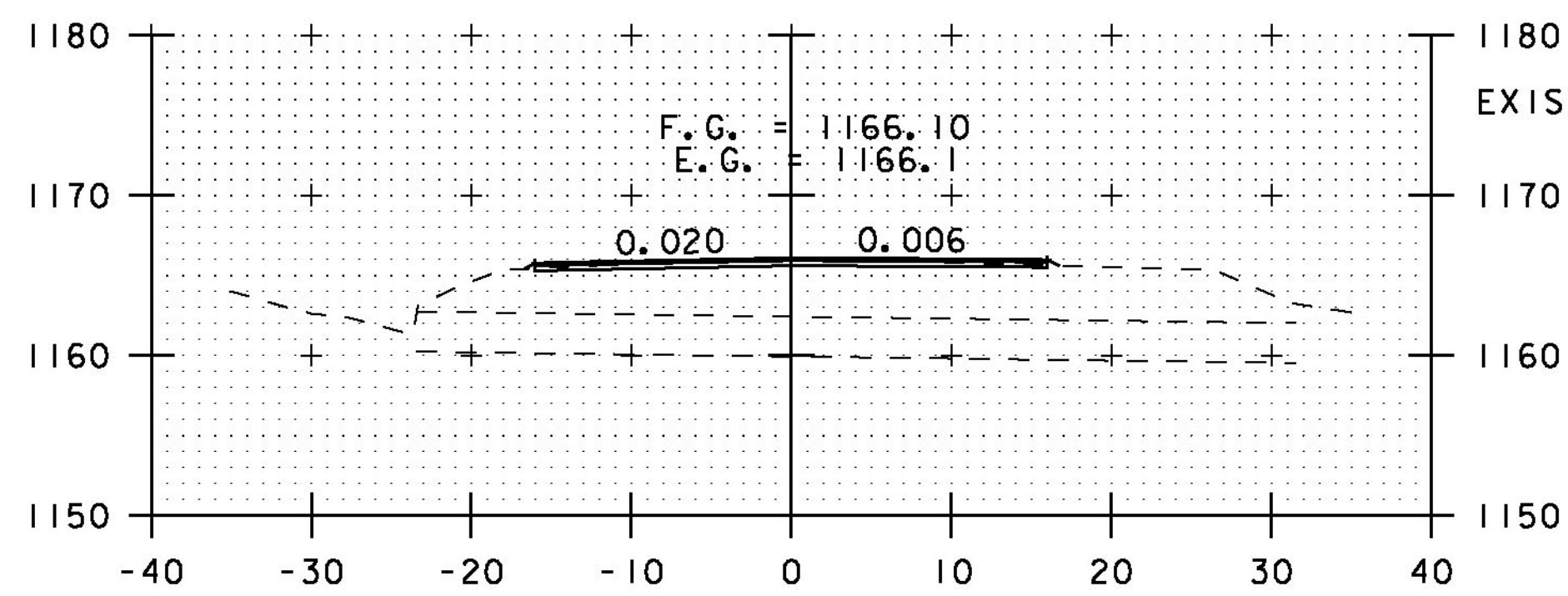
A 1+00



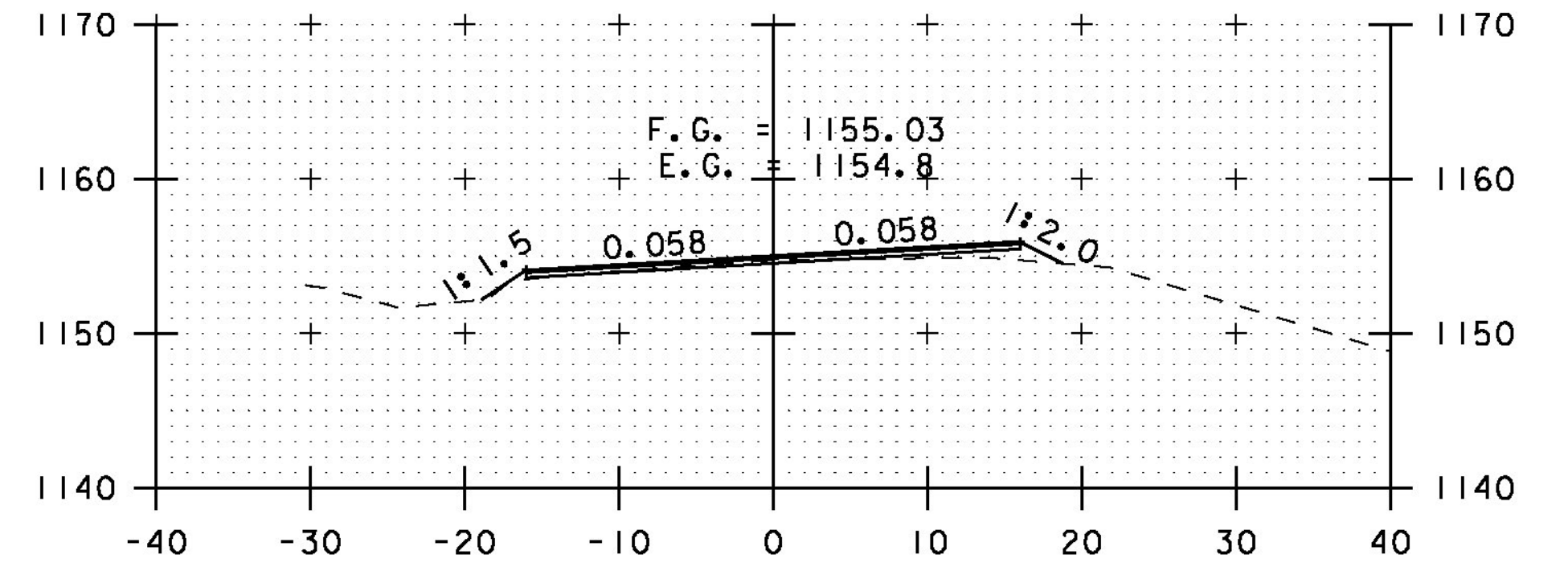
A 0+50



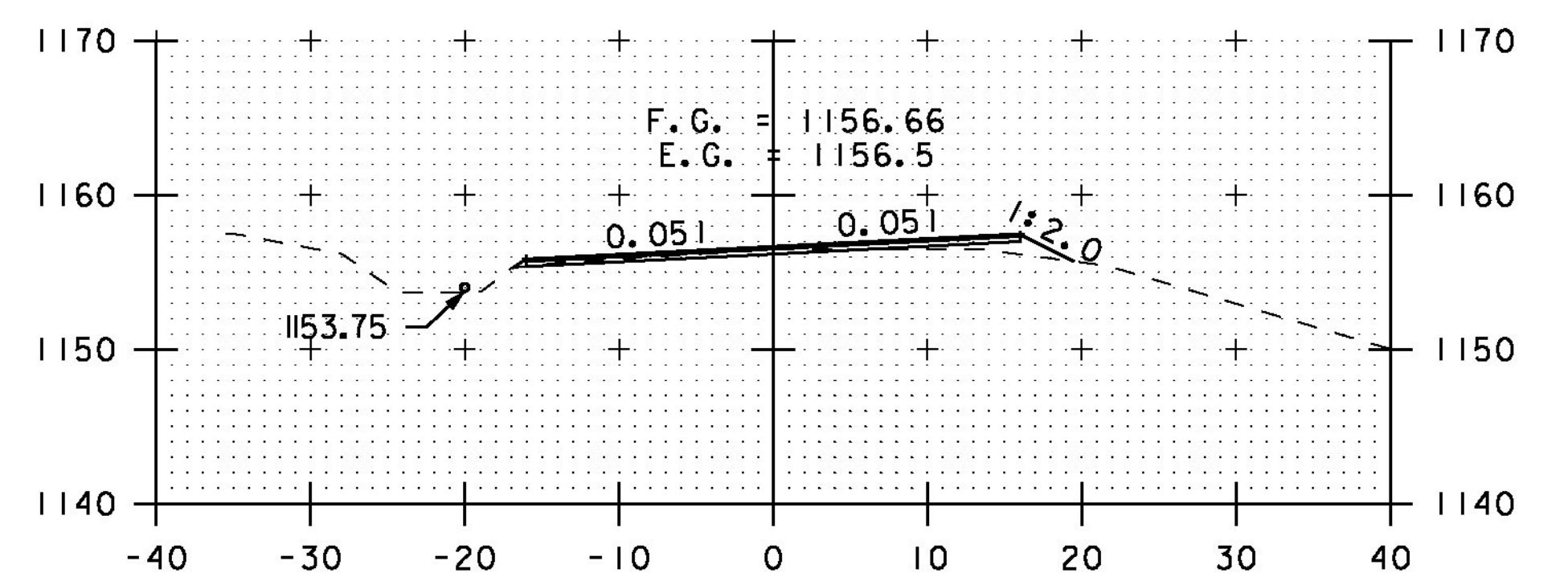
A 0+00



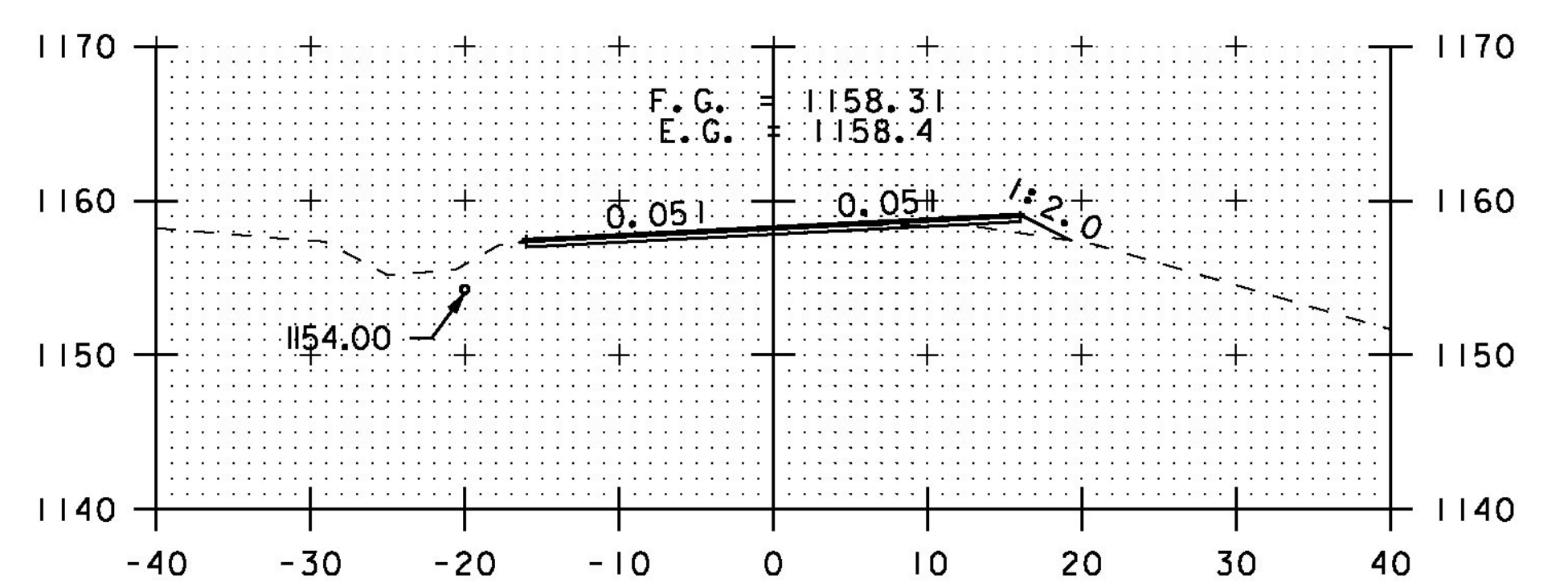
418+50



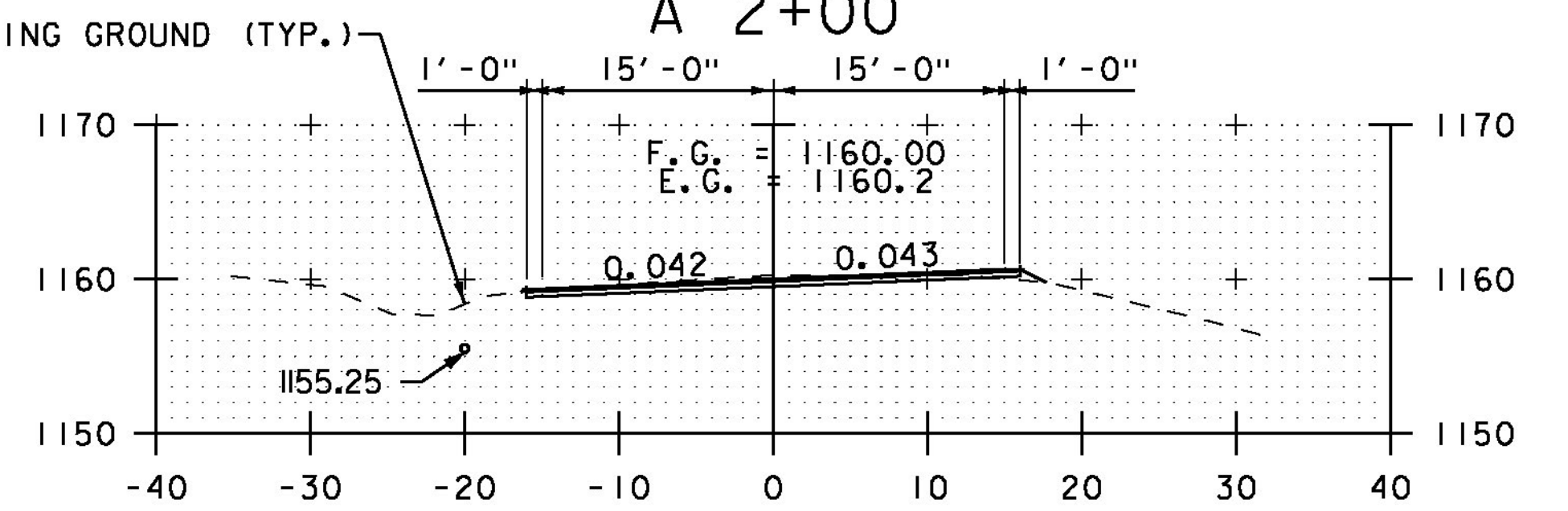
A 3+00



A 2+50



A 2+00



A 1+50

SCALE 1" = 10'-0"  
10 0 10

STA. 416+50 TO STA. A 3+00

**CROSS SECTION SHEET 42**

PROJECT NAME: ELMORE-MORRISTOWN

PROJECT NUMBER: STP 2937 (1)

FILE NAME: z11c310.dgn

PROJECT LEADER: C. LATHROP

DESIGNED BY: S. LAMPHERE

PLOT FILE: z11c310\_170.i

PLOT DATE: 3/3/14

DRAWN BY: B. MARTIN

CHECKED BY: C. LATHROP

SHEET 170 OF 194