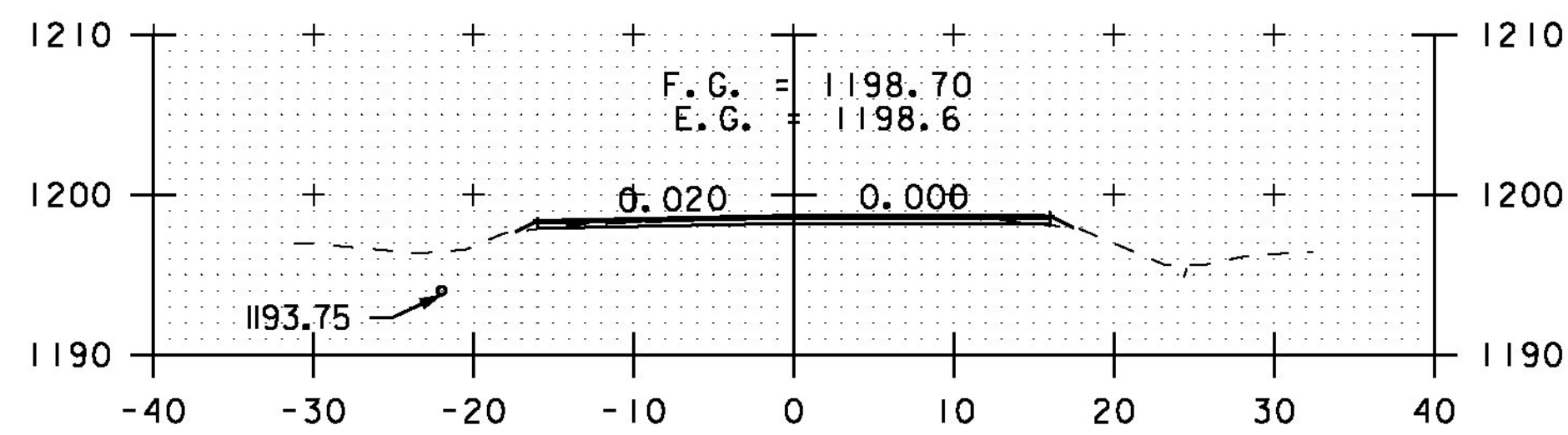
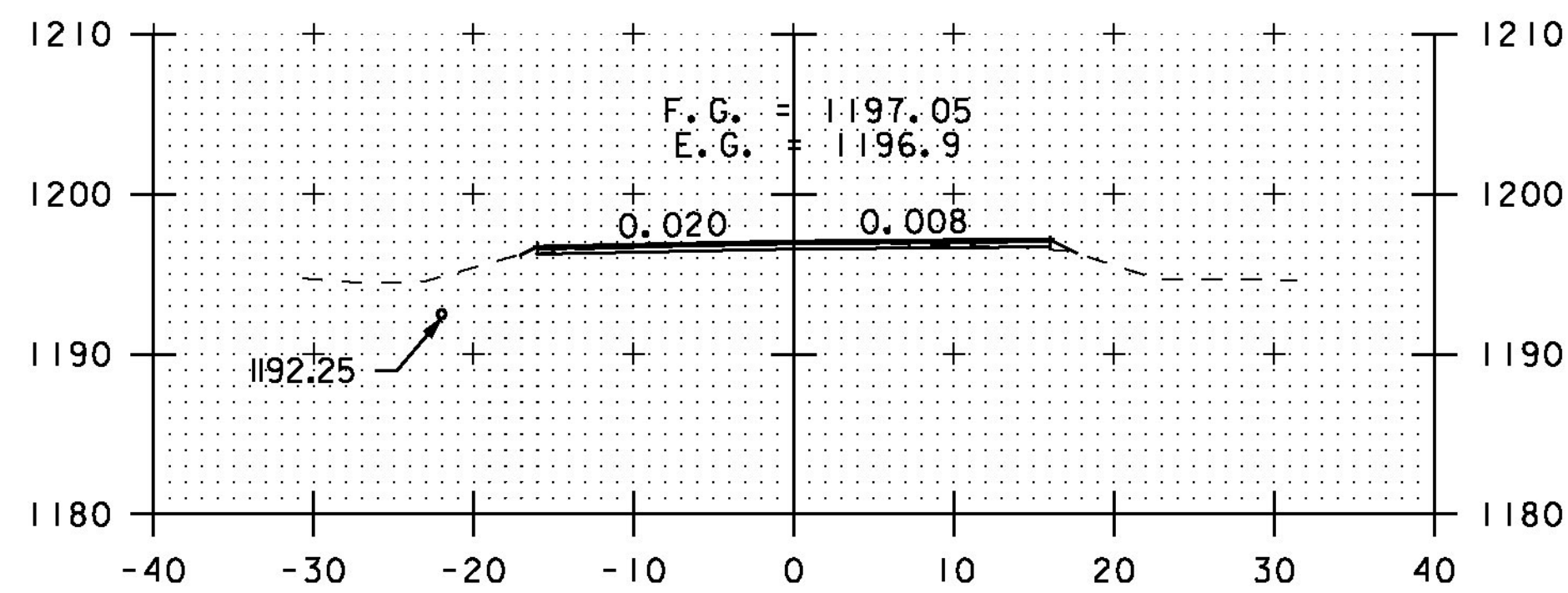


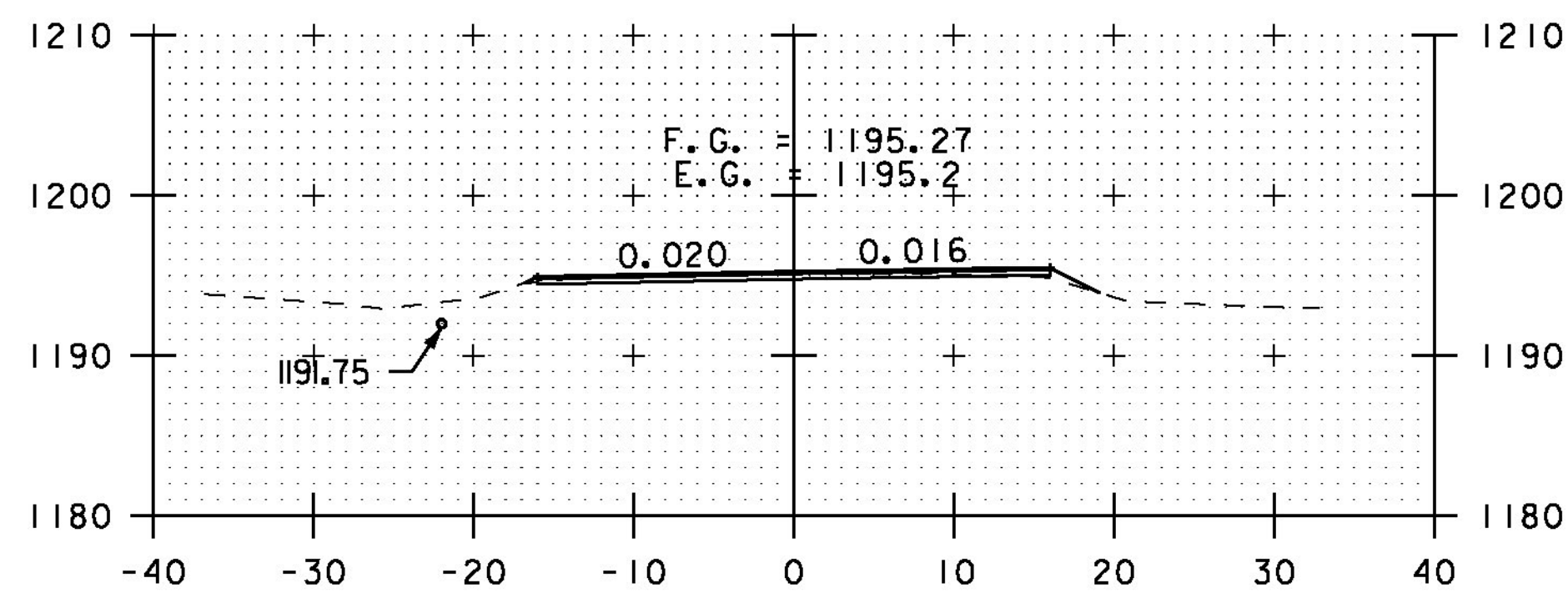
380+00



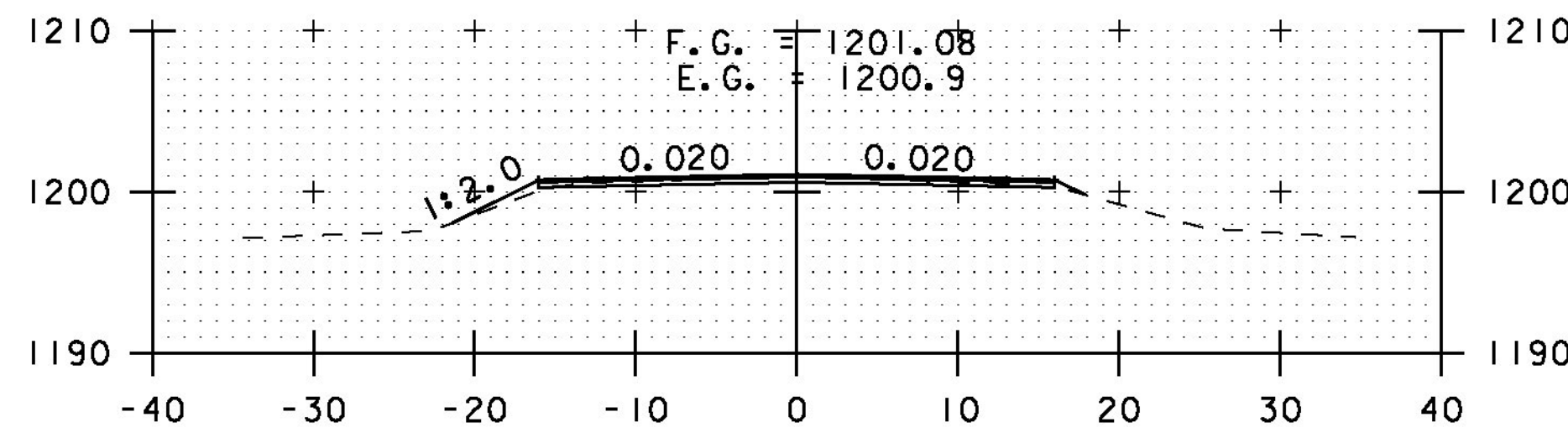
379+50



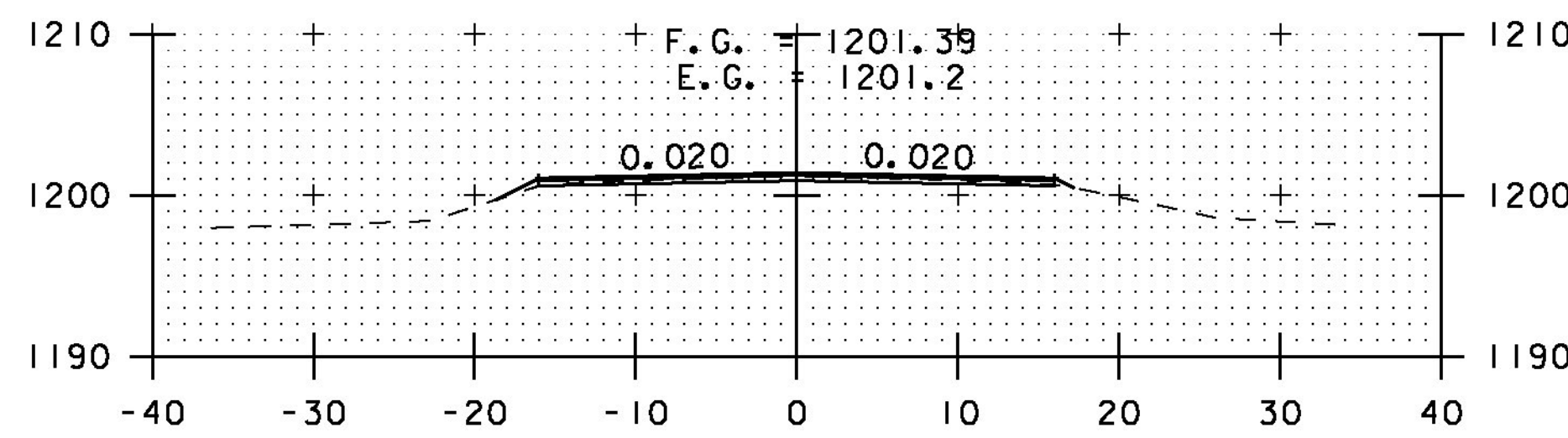
379+00



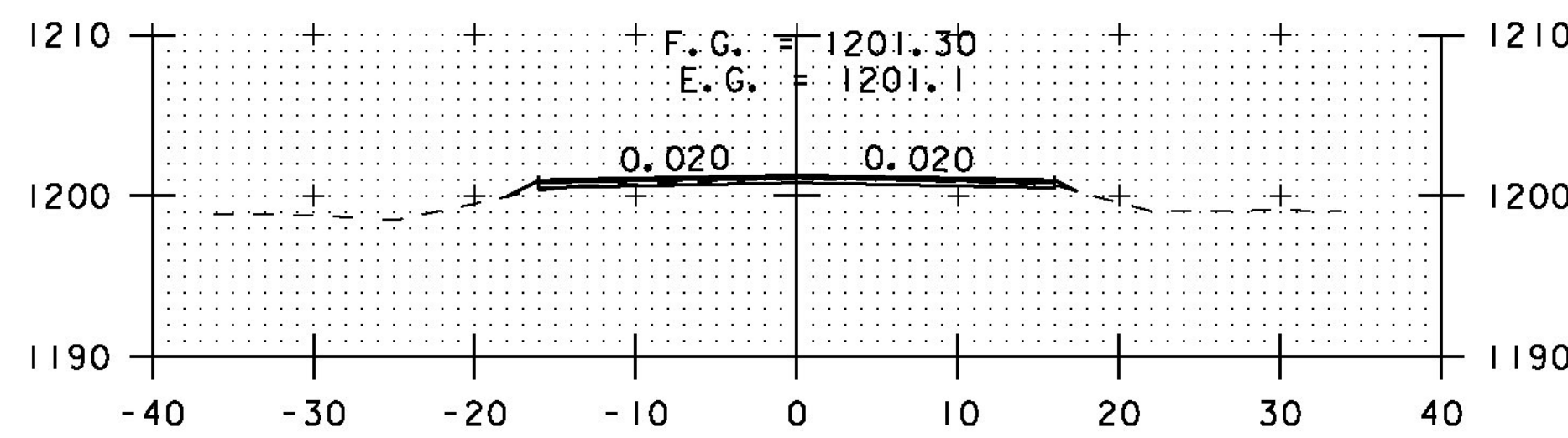
378+50



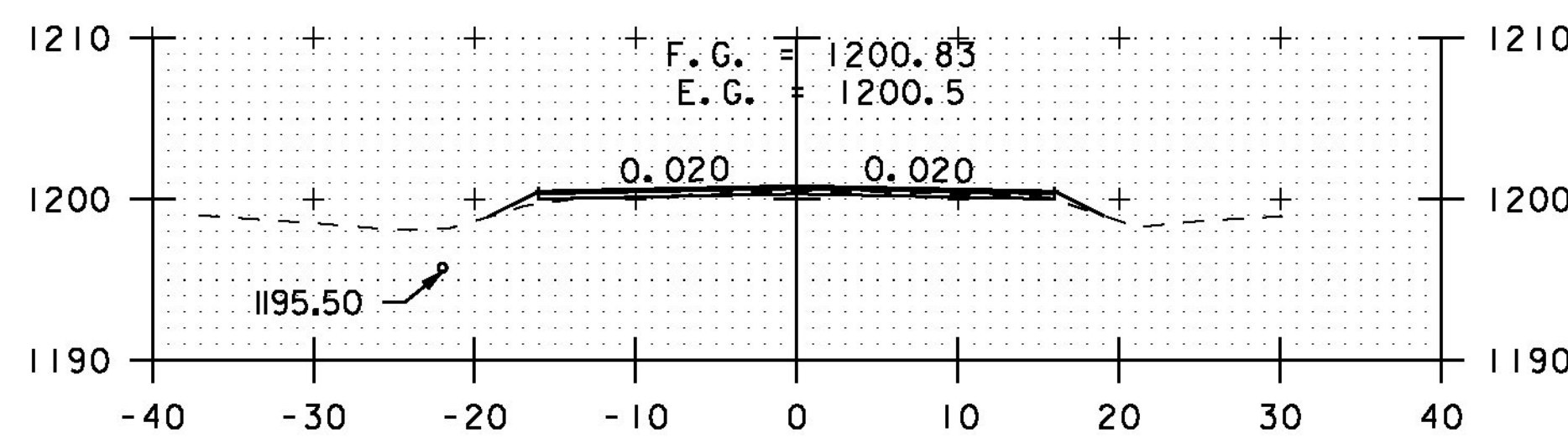
382+00



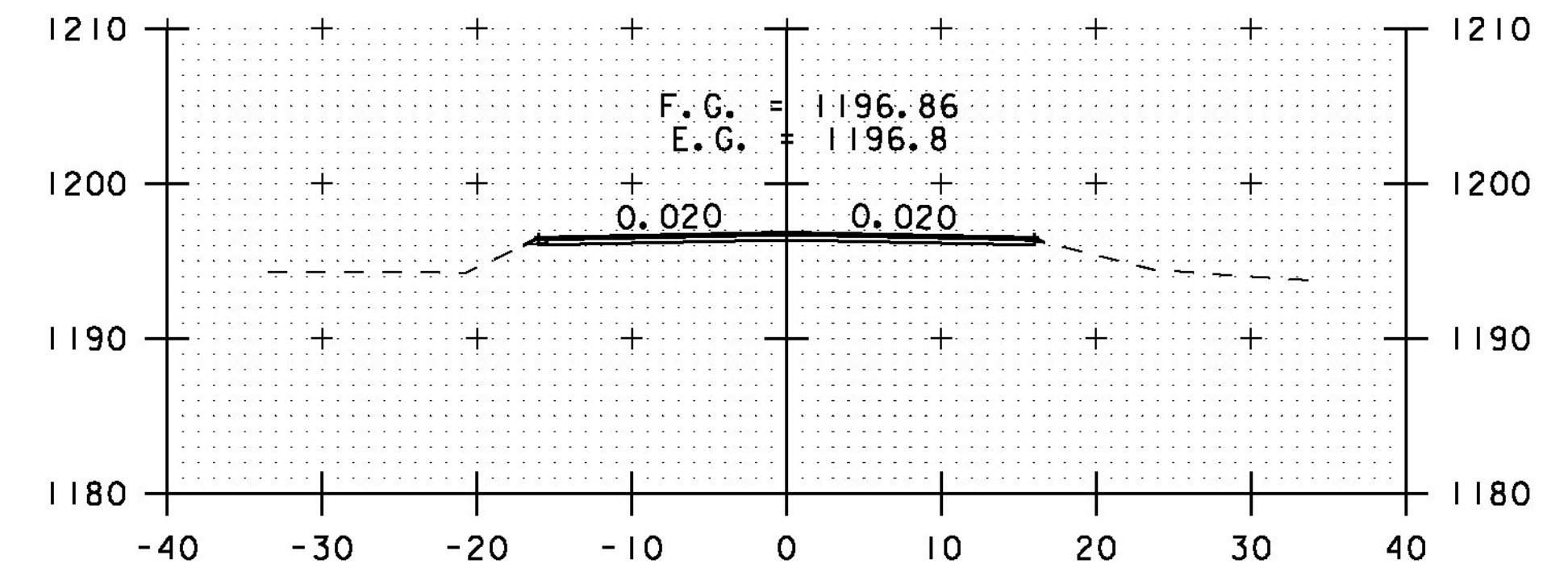
381+50



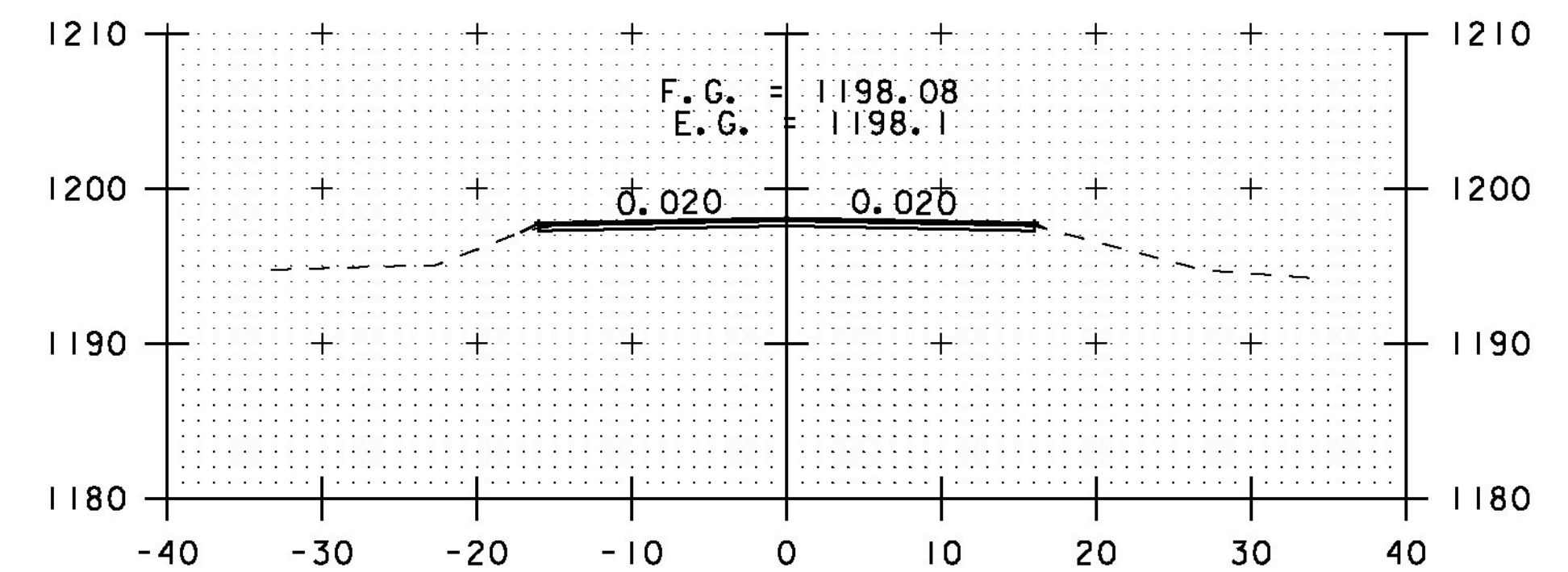
381+00



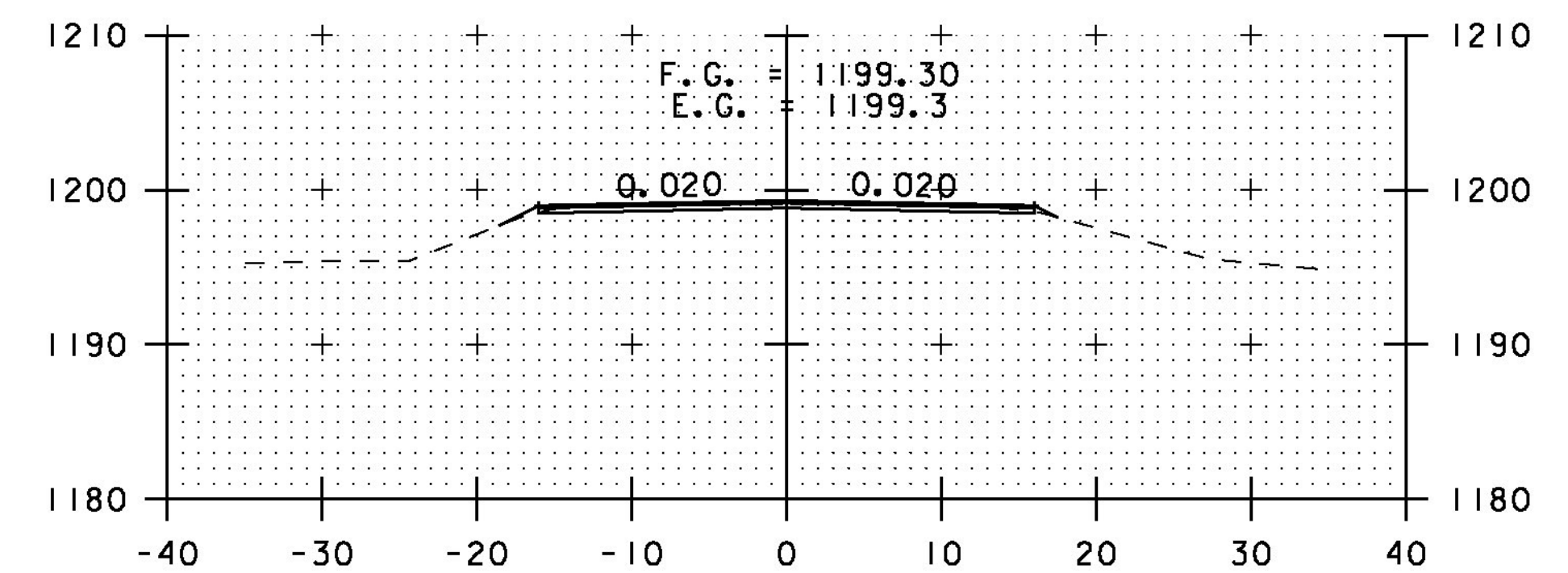
380+50



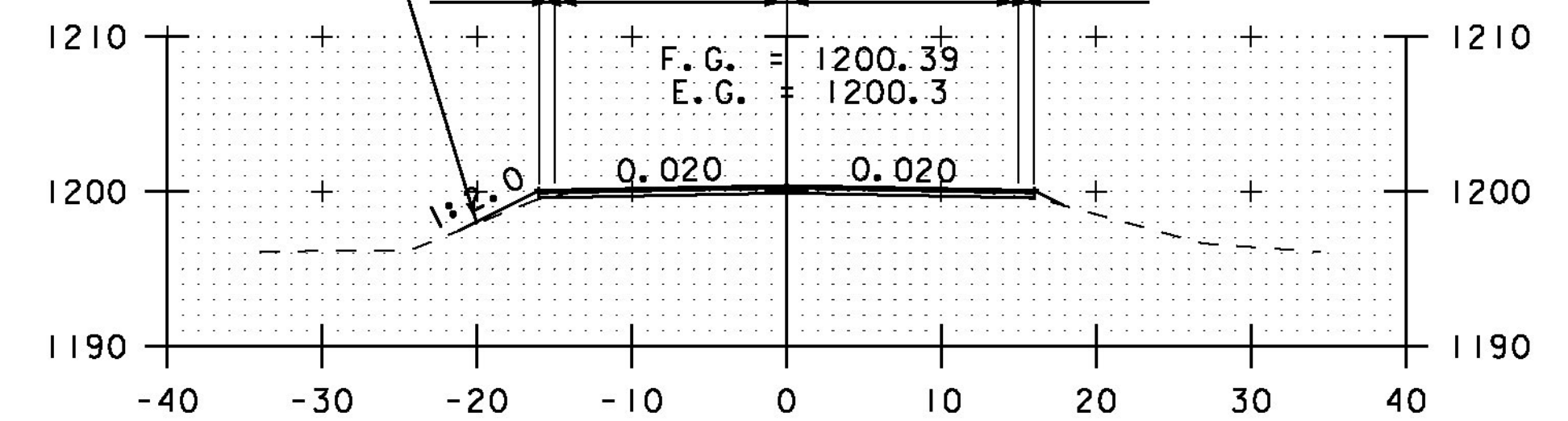
384+00



383+50



383+00



382+50

SCALE 1" = 10'-0"

STA. 378+50 TO STA. 384+00

**CROSS SECTION SHEET 35**

PROJECT NAME: ELMORE-MORRISTOWN

PROJECT NUMBER: STP 2937 (1)

FILE NAME: z11c310.dgn

PROJECT LEADER: C. LATHROP

DESIGNED BY: S. LAMPHERE

PLOT FILE: z11c310\_163.i

PLOT DATE: 3/3/14

DRAWN BY: B. MARTIN

CHECKED BY: C. LATHROP

SHEET 163 OF 194