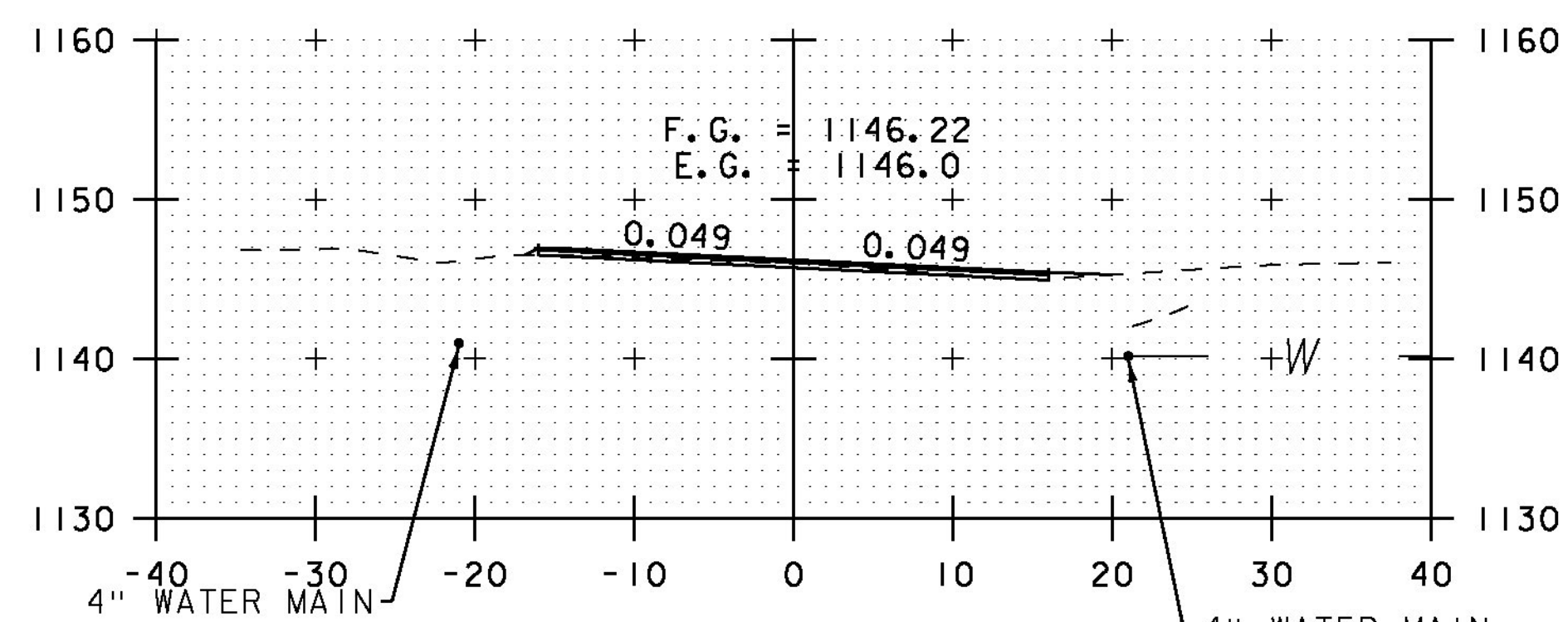
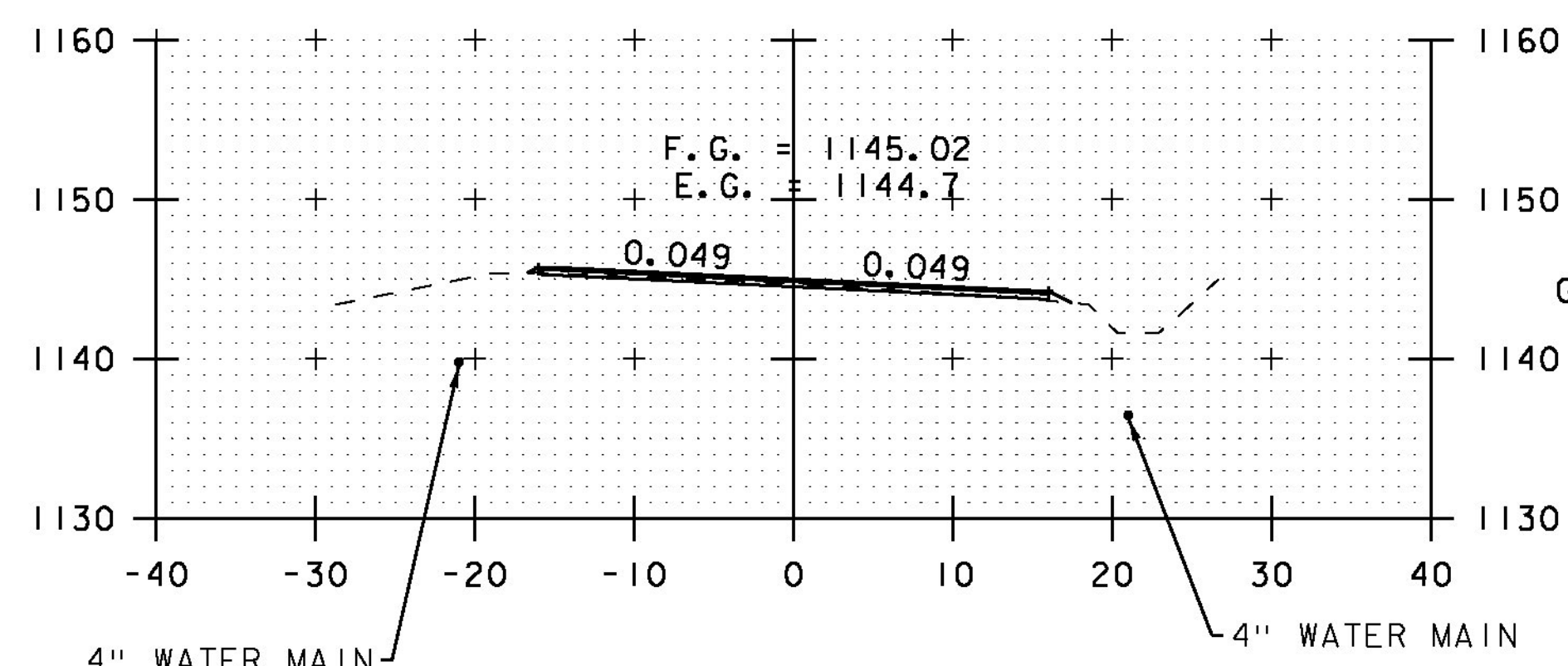


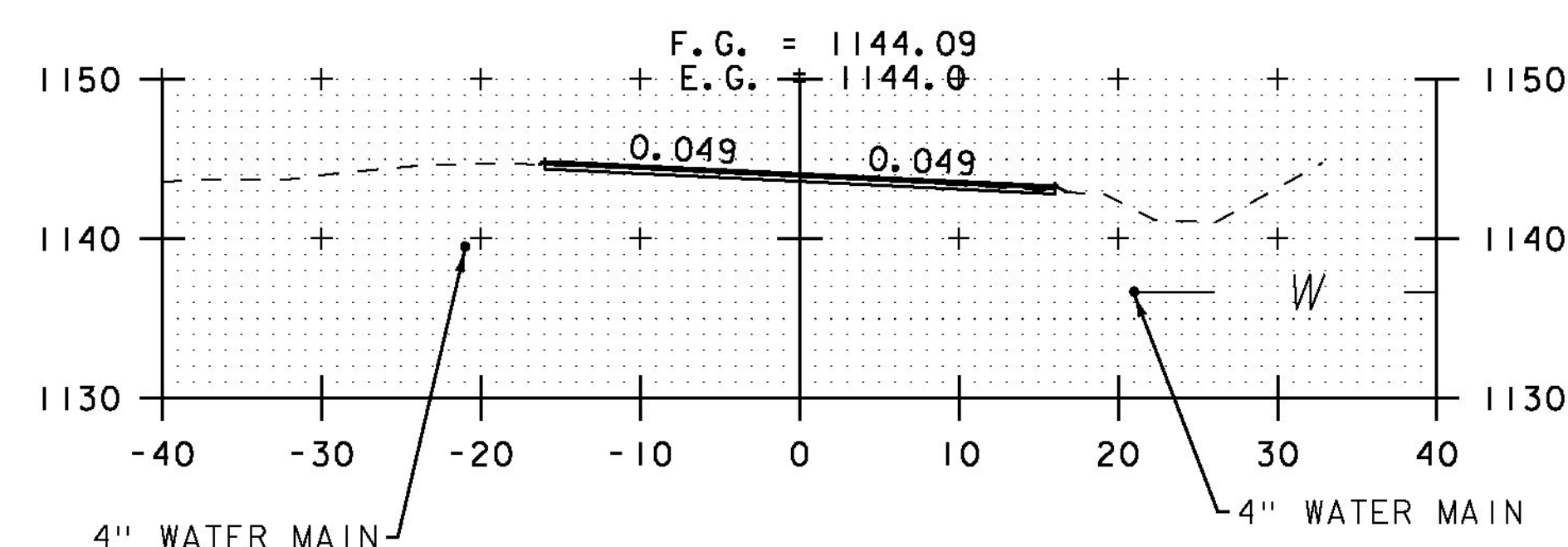
362+50



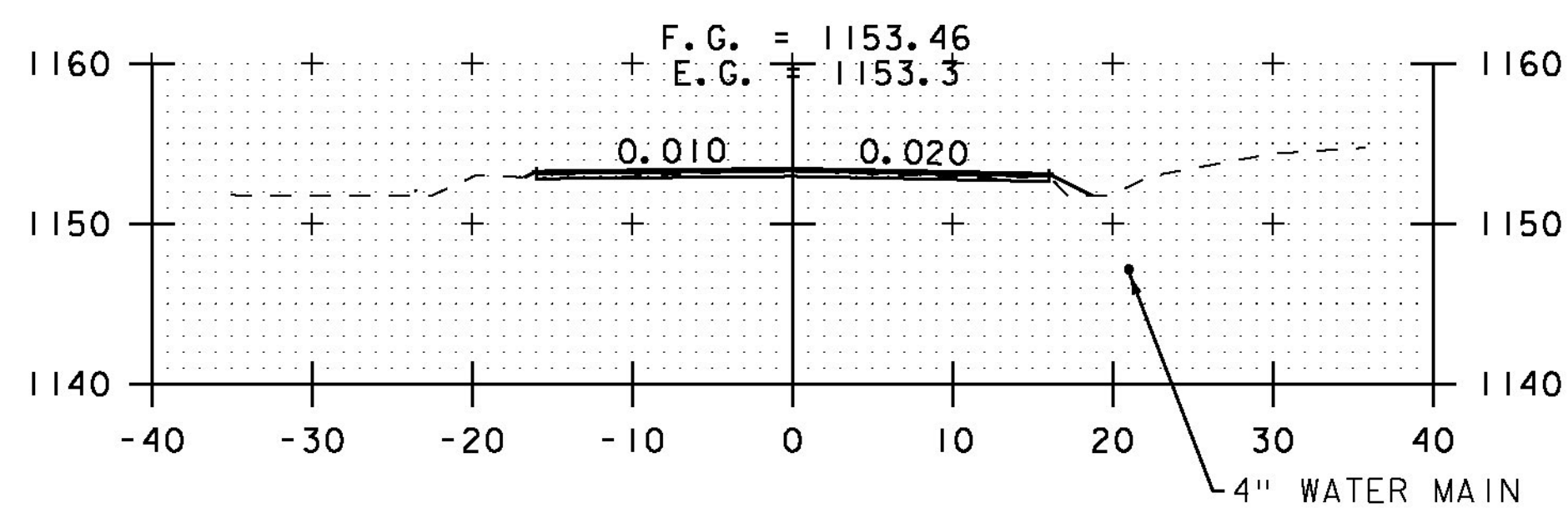
DRIVE RT
362+00



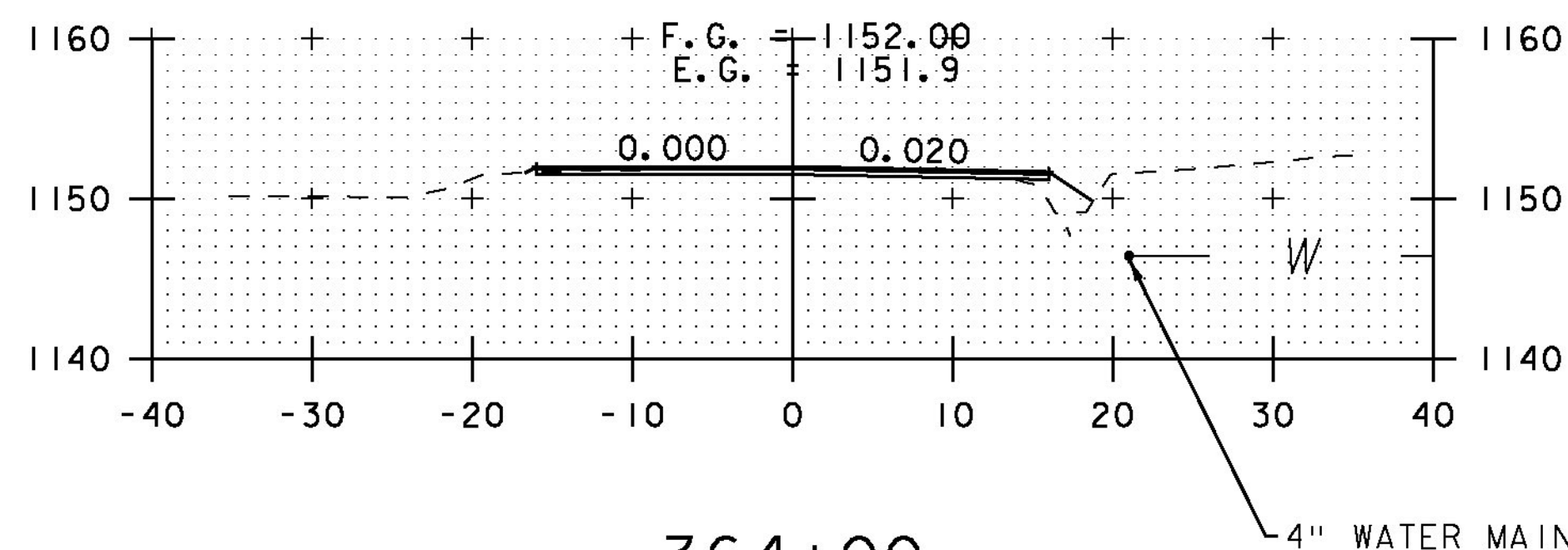
361+50



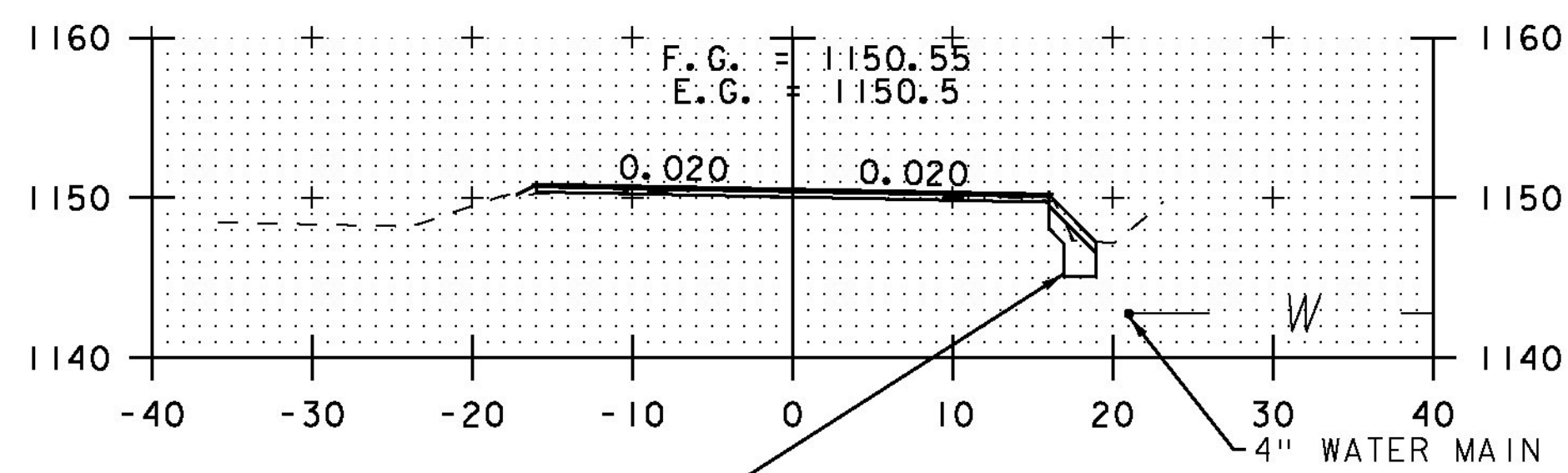
361+00



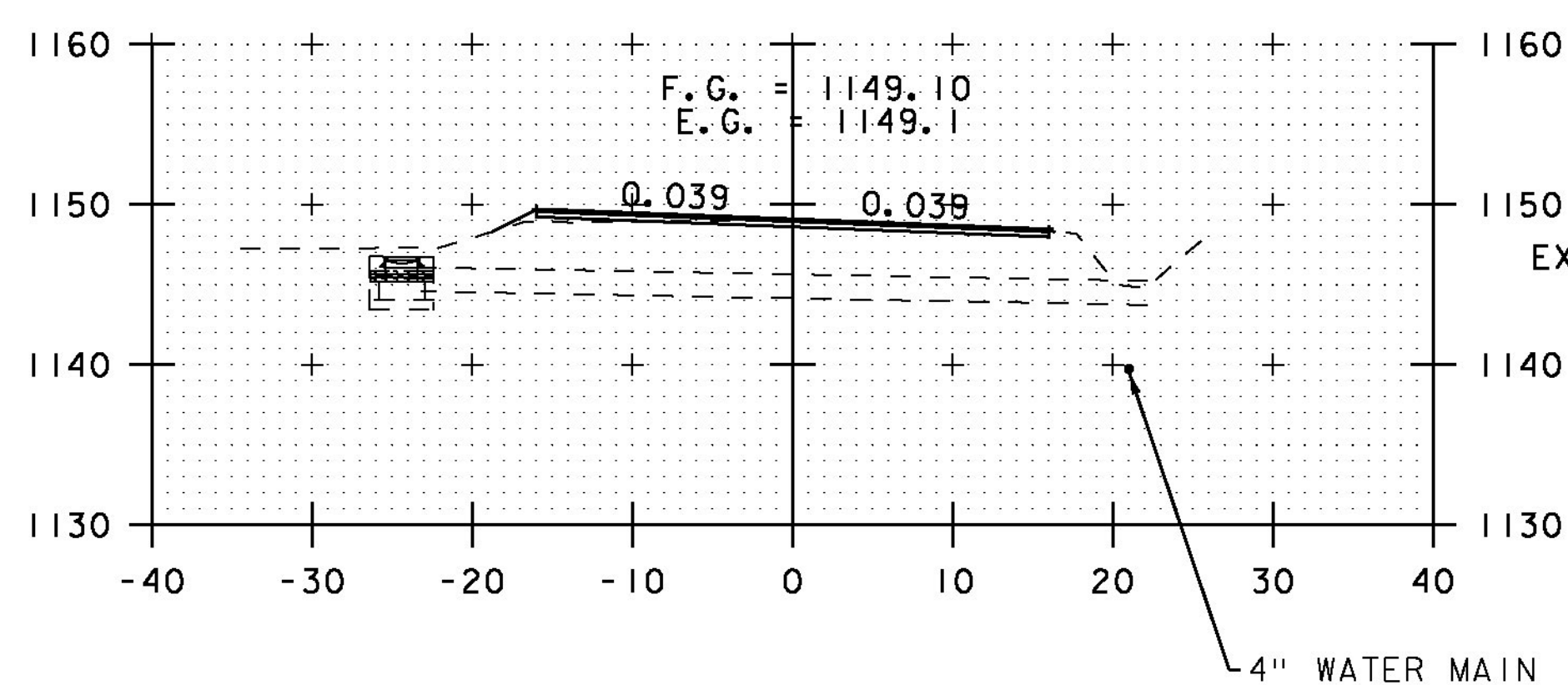
364+50



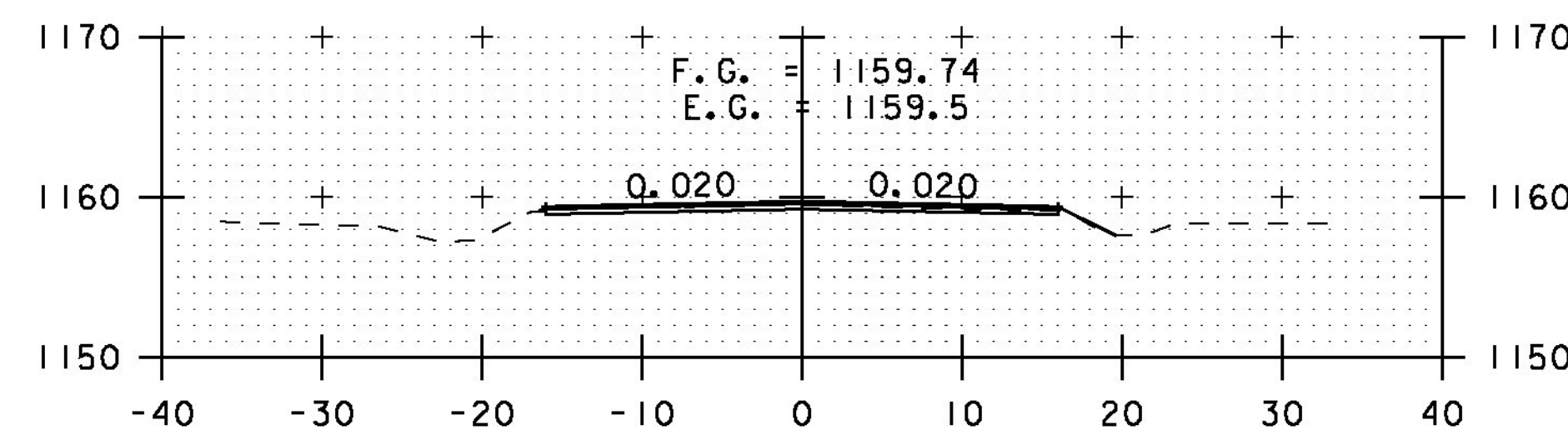
364+00



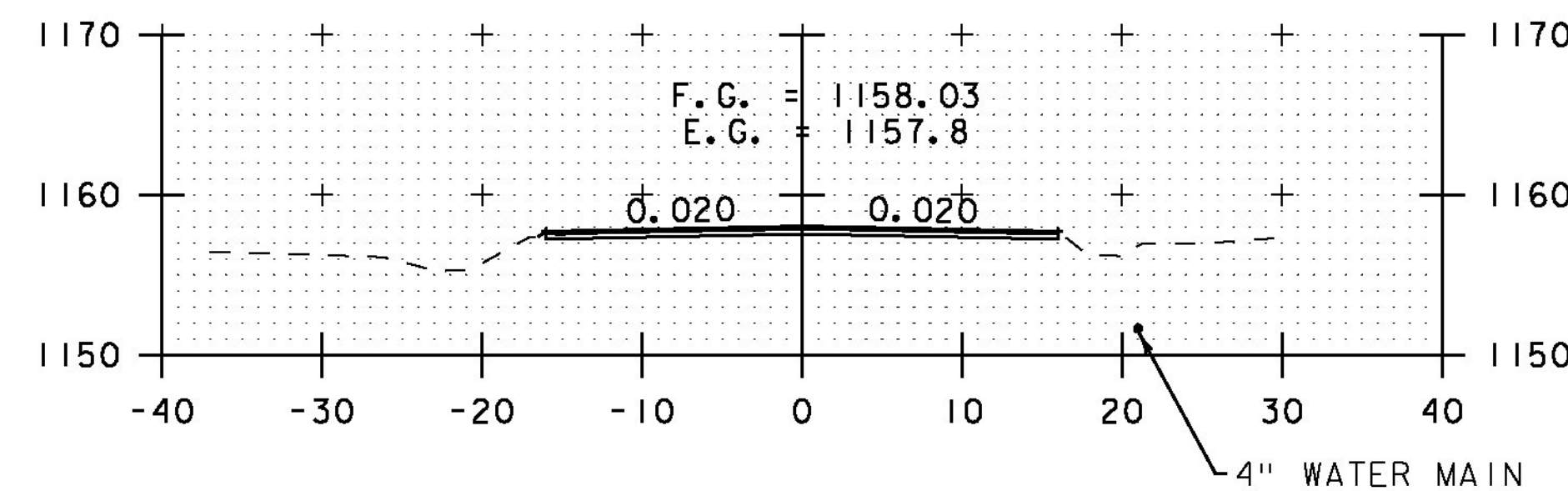
12" STONE FILL, TYPE I (TYP.)
 6" GRUBBING MATERIAL (TYP.)
 GEOTEXTILE UNDER STONE FILL (TYP.)
 363+50



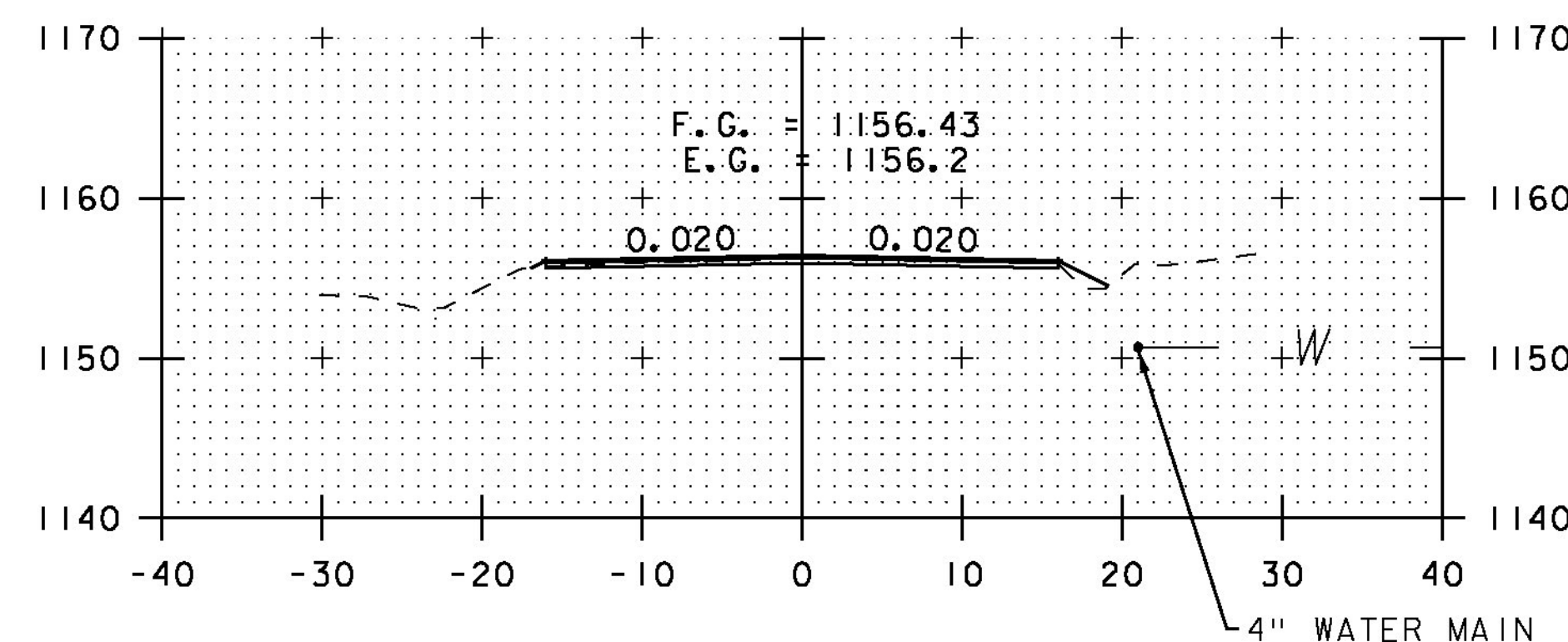
363+00



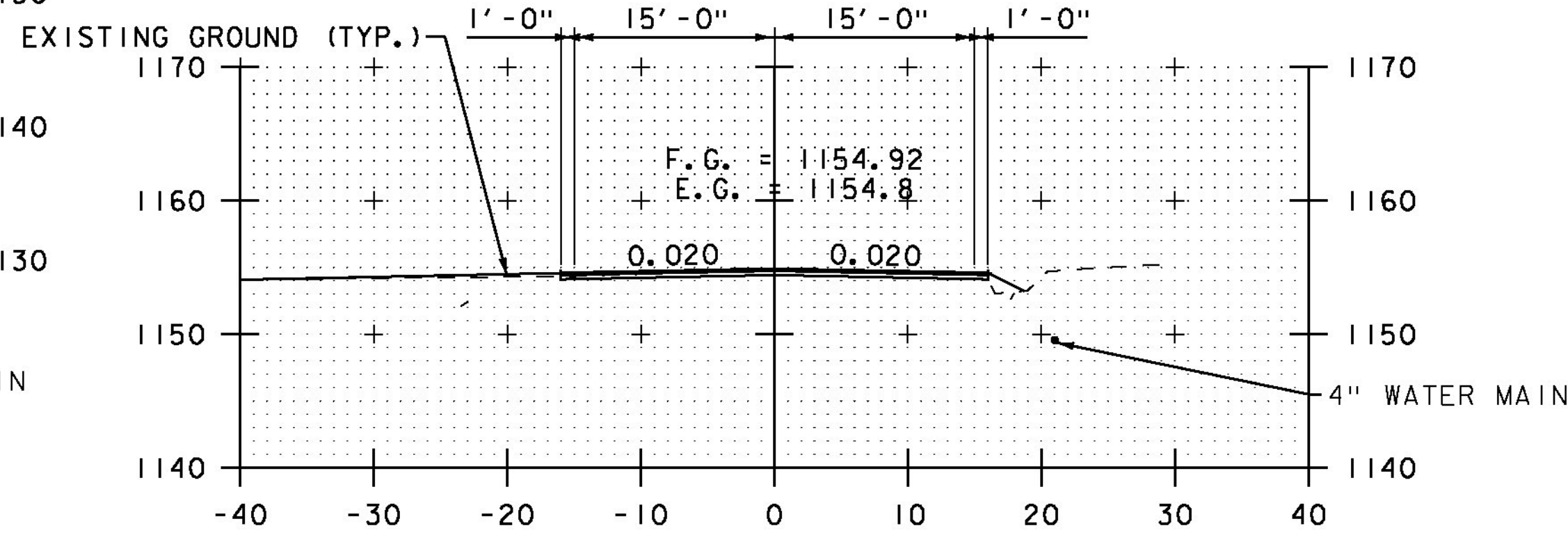
366+50



366+00



365+50



365+00 TH#7 LT

STA. 361+00 TO STA. 366+50



CROSS SECTION SHEET 32

PROJECT NAME: ELMORE-MORRISTOWN

PROJECT NUMBER: STP 2937 (I)

FILE NAME: z11c310.dgn

PROJECT LEADER: C. LATHROP

DESIGNED BY: S. LAMPHERE

PLOT FILE: z11c310_160.i

PLOT DATE: 3/3/14

DRAWN BY: B. MARTIN

CHECKED BY: C. LATHROP

SHEET 160 OF 194