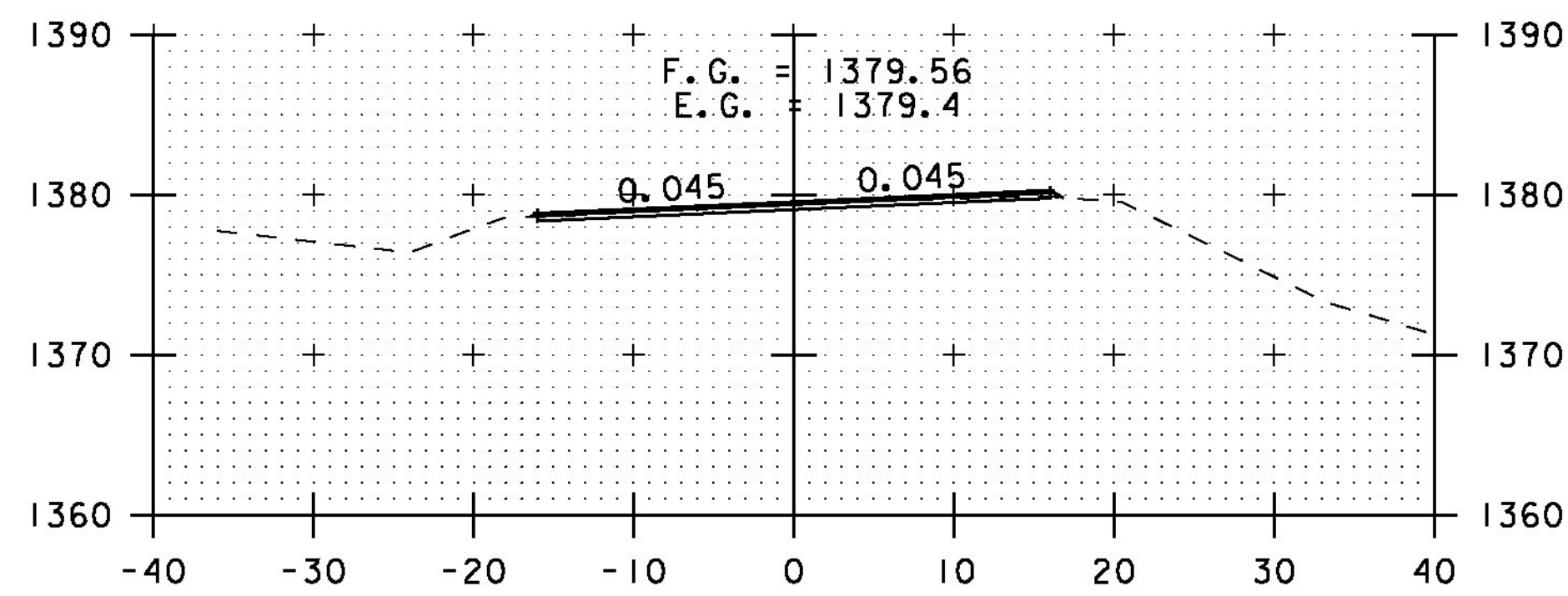
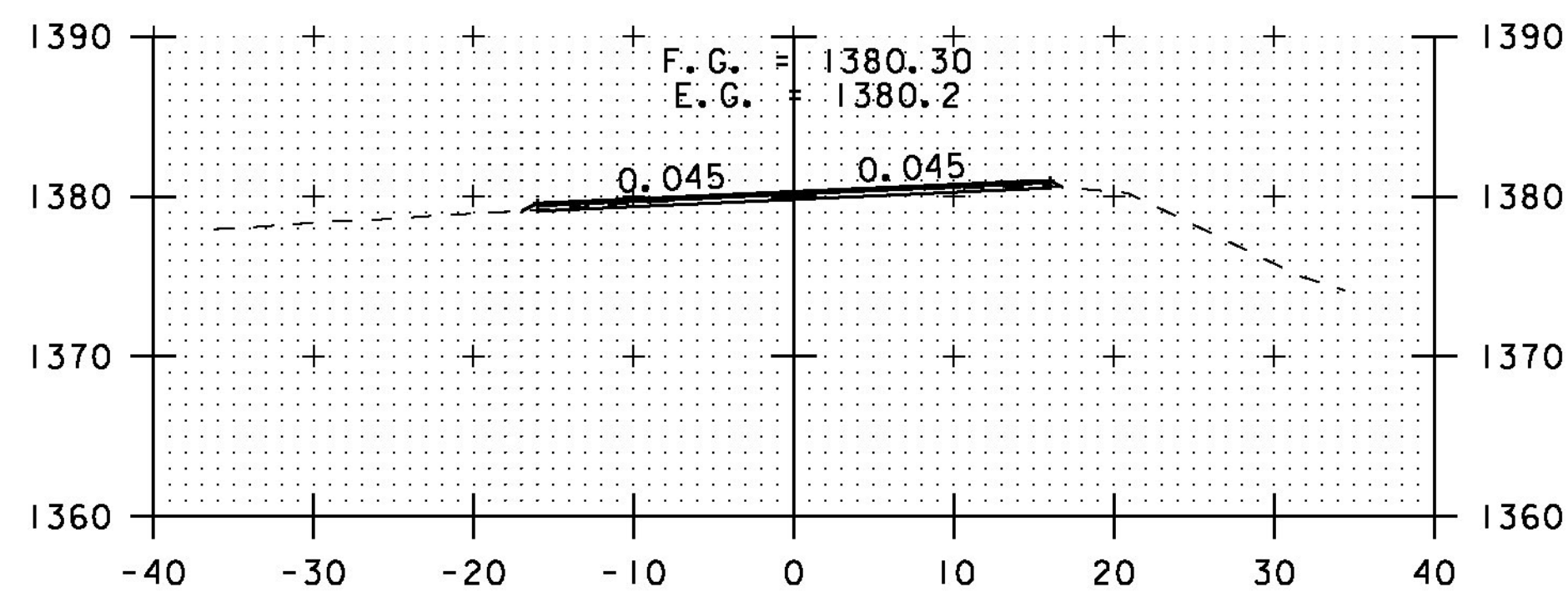


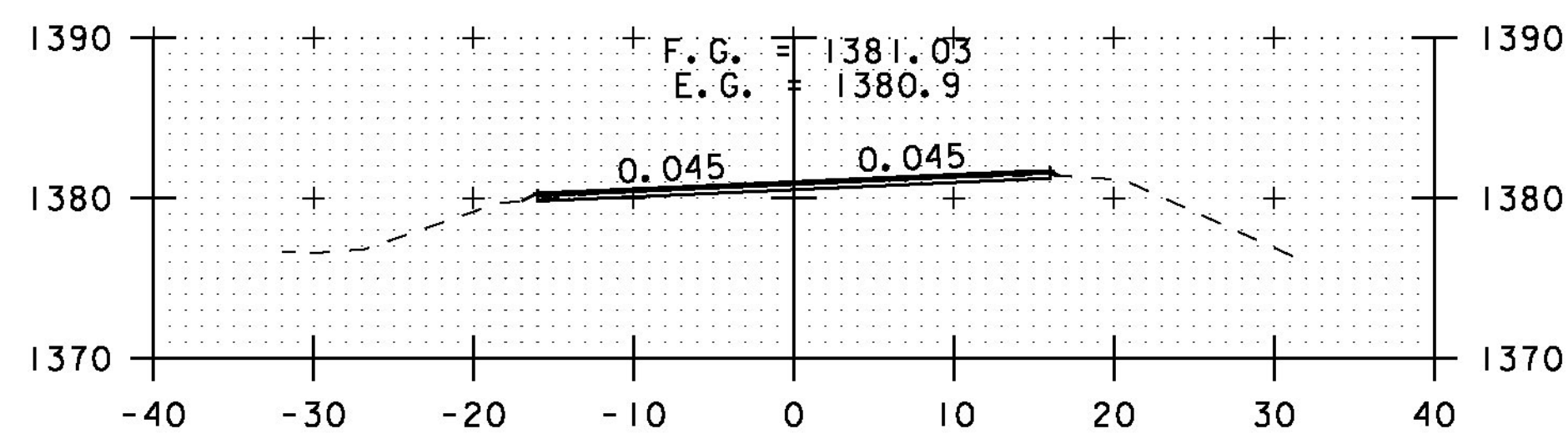
192+50



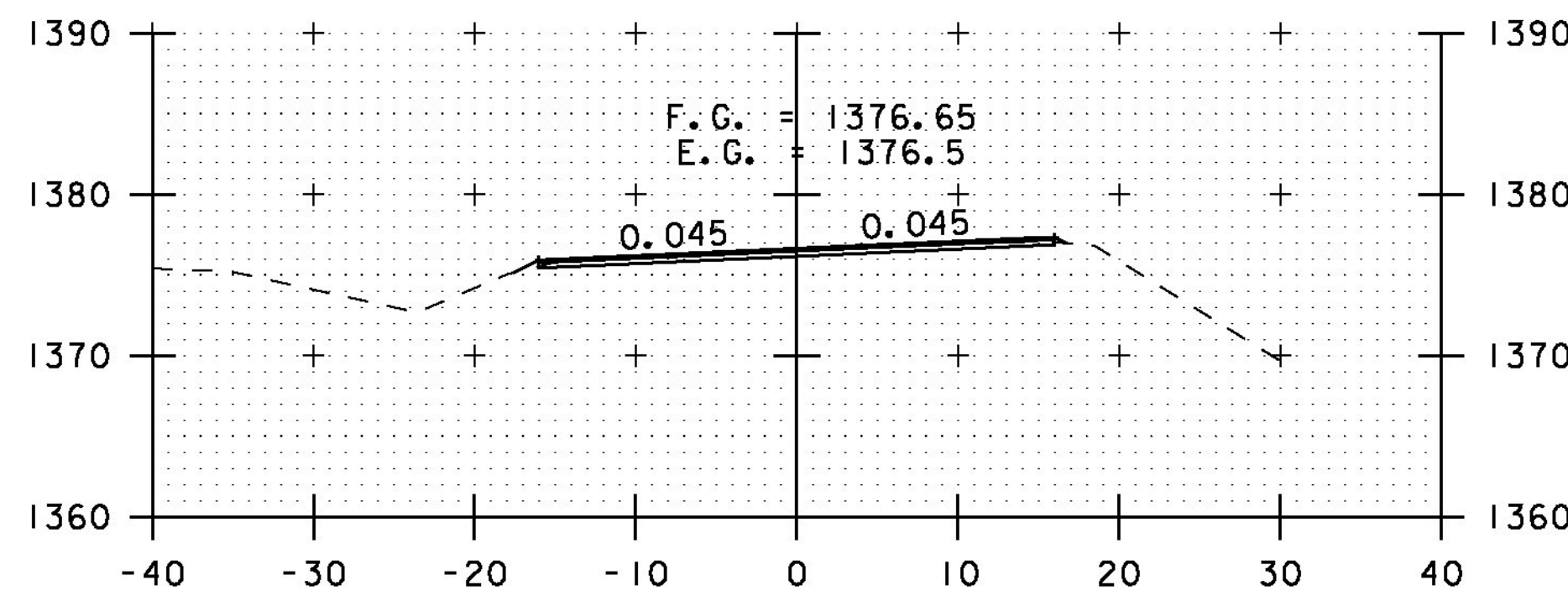
192+00



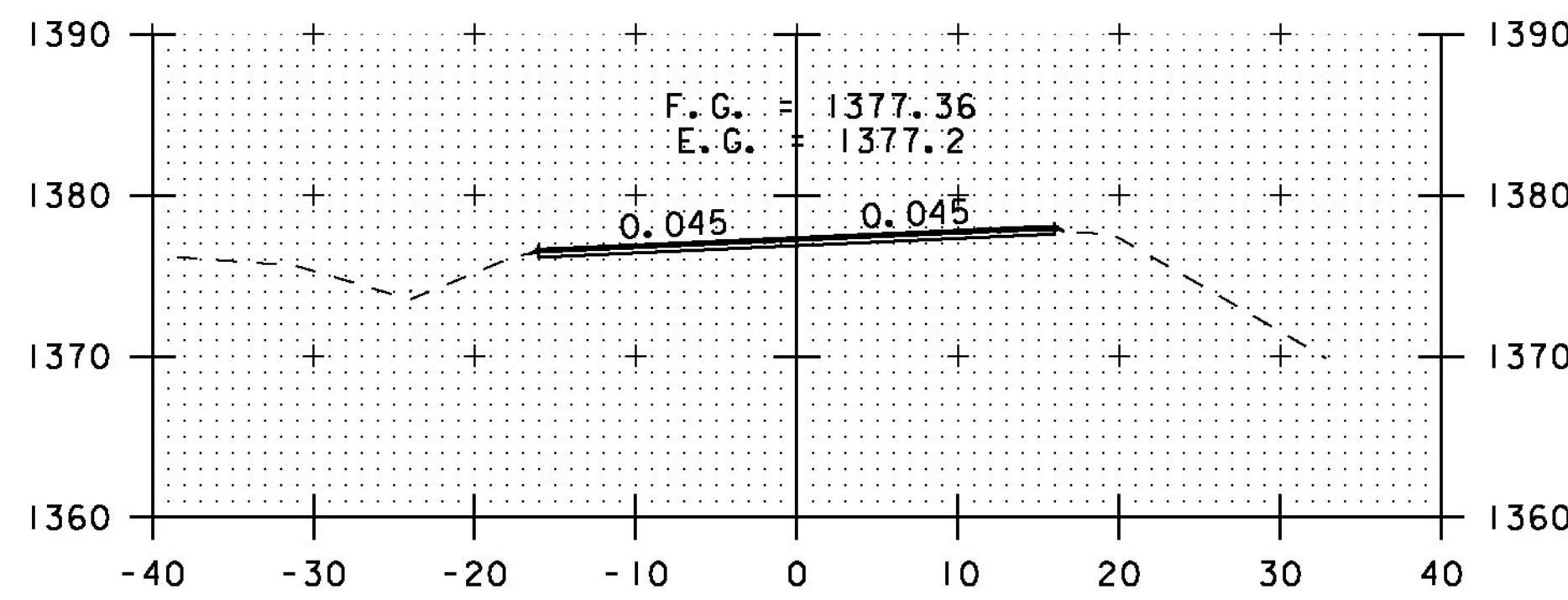
191+50



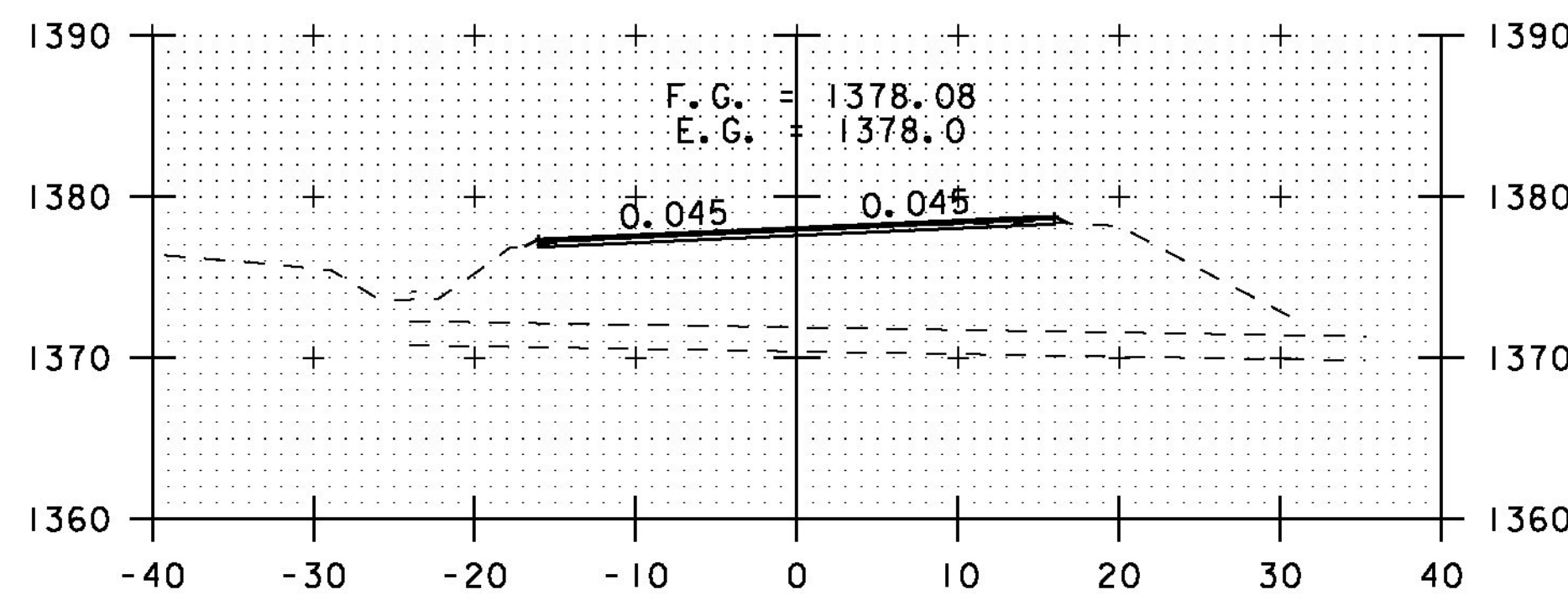
191+00



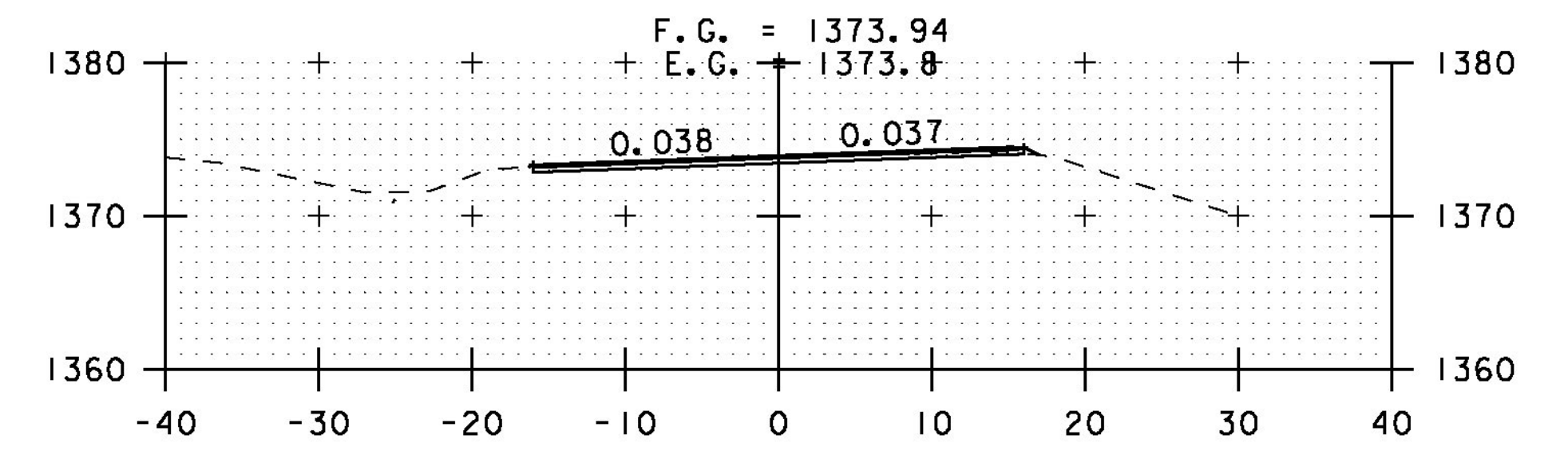
194+00



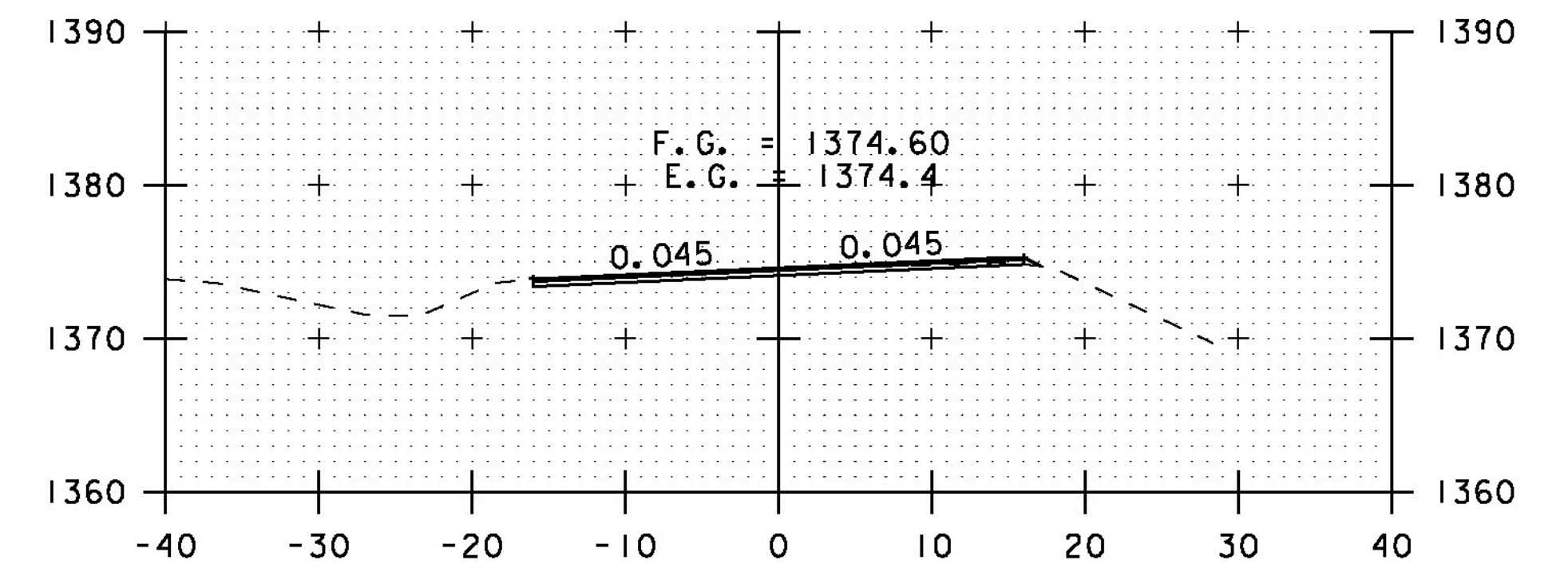
193+50



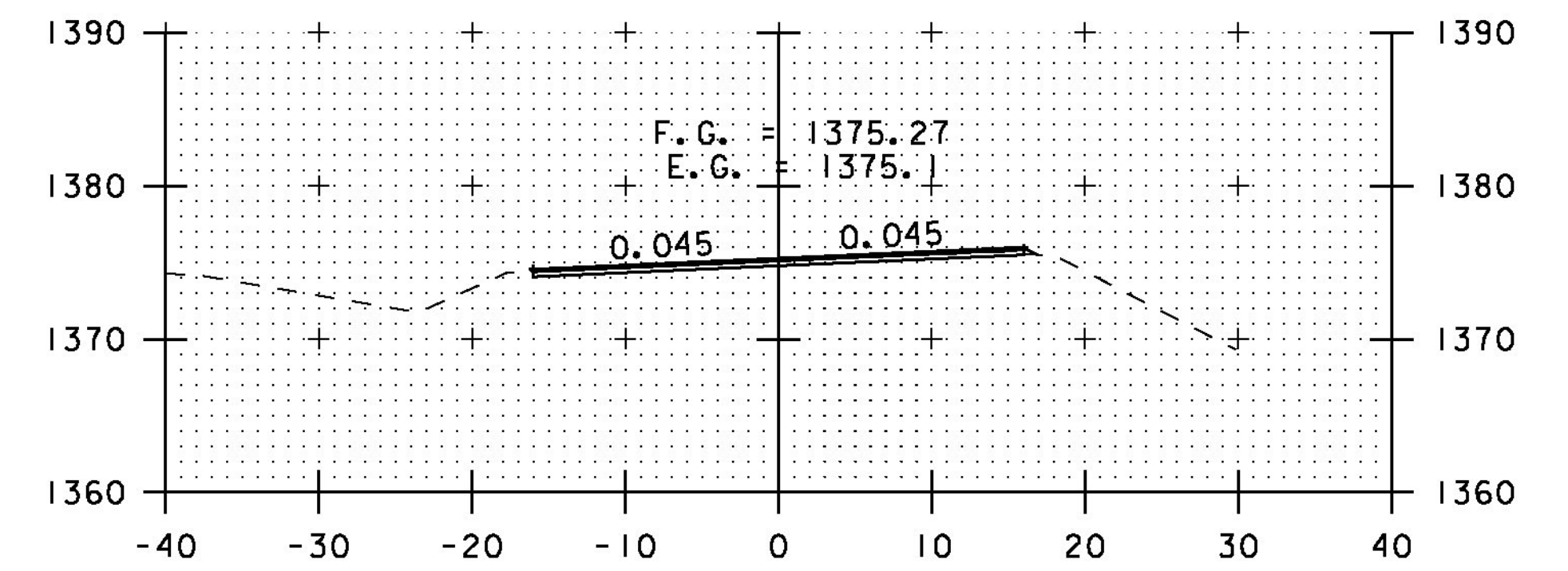
193+00



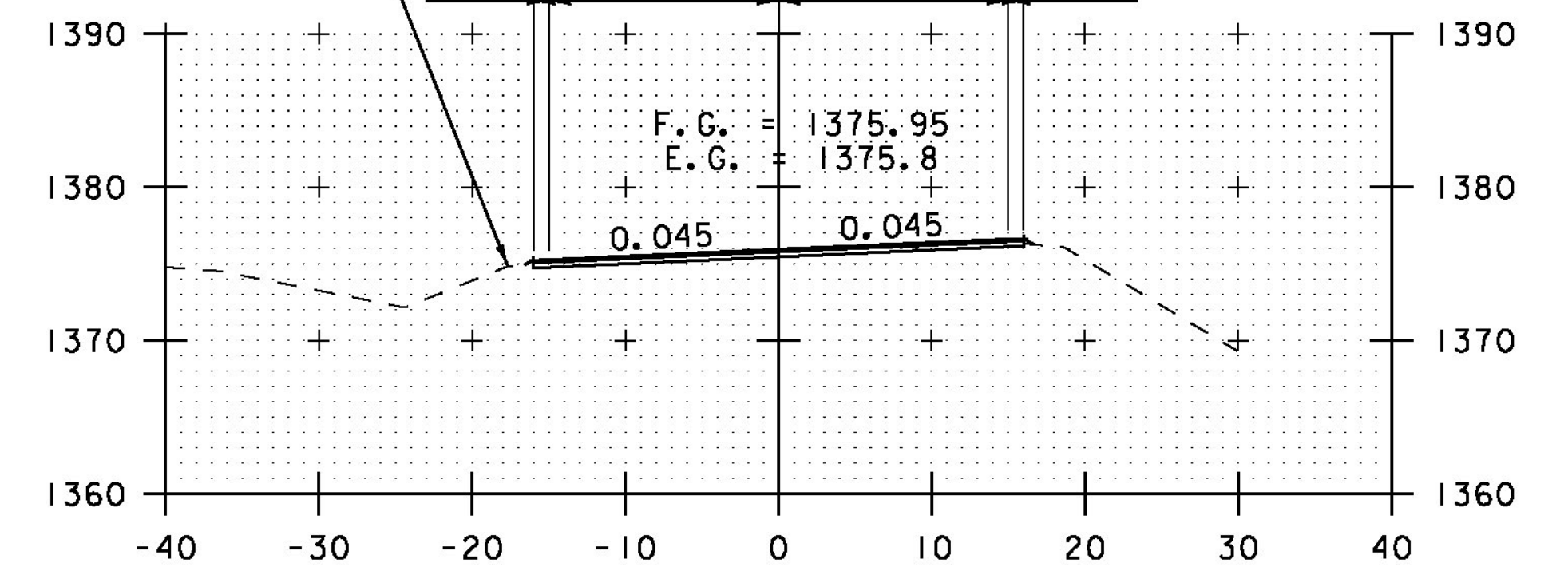
196+00



195+50



195+00



194+50

EXISTING GROUND (TYP.)

1'-0" 15'-0" 15'-0" 1'-0"

SCALE 1" = 10'-0"

STA. 191+00 TO STA. 196+00

CROSS SECTION SHEET 2

PROJECT NAME: ELMORE-MORRISTOWN

PROJECT NUMBER: STP 2937 (1)

FILE NAME: z11c310.dgn

PROJECT LEADER: C. LATHROP

DESIGNED BY: S. LAMPHERE

PLOT FILE: z11c310_130.i

PLOT DATE: 3/3/14

DRAWN BY: B. MARTIN

CHECKED BY: C. LATHROP

SHEET 130 OF 194