

REMOVAL AND DISPOSAL OF GUARDRAIL
 STA. 297+50 - STA. 298+00 RT
 STA. 297+50 - STA. 298+37.5 LT
 STA. 299+00 - STA. 302+50 LT

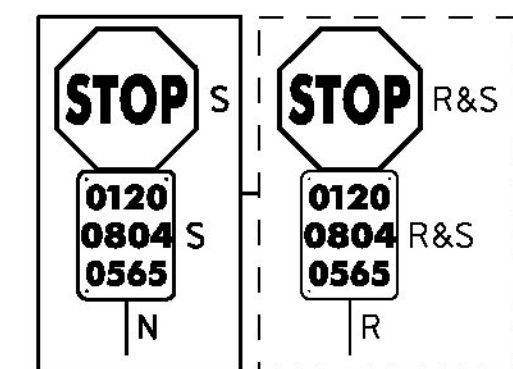
STEEL BEAM GUARDRAIL, GALVANIZED
 STA. 297+50 - STA. 298+35 LT

STEEL BEAM GUARDRAIL, GALVANIZED W/8 FEET POSTS
 STA. 297+50 - STA. 298+05 RT
 STA. 299+00 - STA. 302+50 LT

ANCHOR FOR STEEL BEAM RAIL
 STA. 298+10 RT
 STA. 298+35 LT
 STA. 299+00 LT

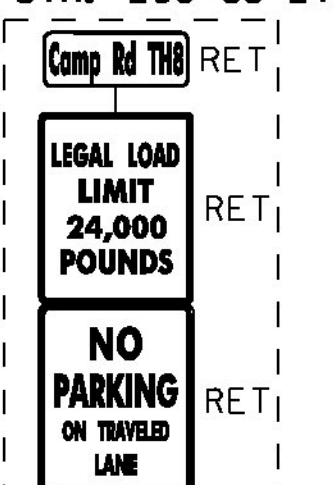
6 INCH UNDERDRAIN PIPE
 STA. 299+15 - STA. 301+00 RT
 STA. 301+65 - STA. 302+50 RT

REMOVING SIGNS
 AS SHOWN - 2



HVCNTRL 18
 N: 738304.336
 E: 1635654.024
 ELEV. 1162.732

CAMP ROAD
 TH#8
 MM 5.656
 STA. 298+65 LT



DURABLE 4 INCH WHITE LINE, POLYUREA
 STA. 297+50 - STA. 302+50 (SOLID LT & RT)
 (WITH EDGE LINE BREAK LT AT TH#8)
 STA. 298+65 LT (EDGE LINES AT TH#8)

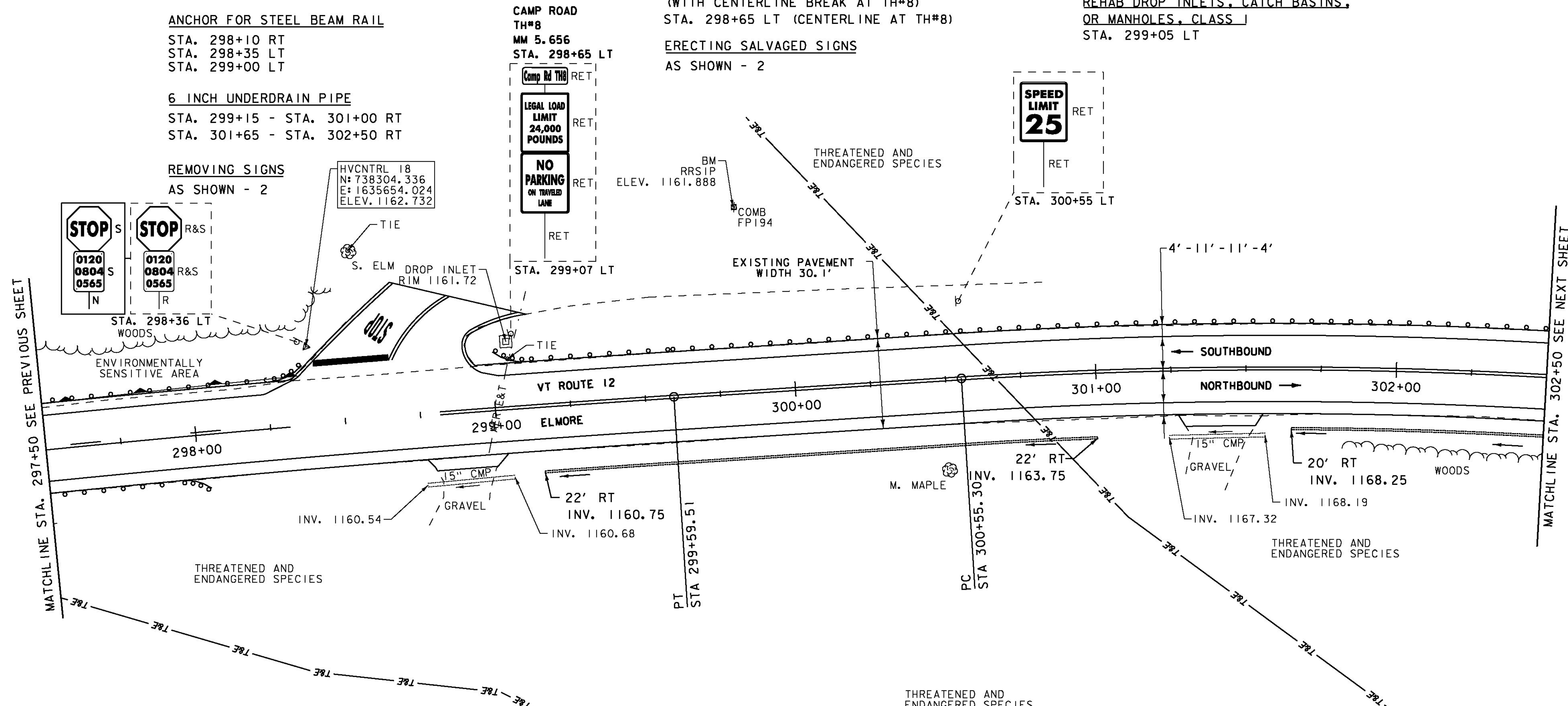

DURABLE 4 INCH YELLOW LINE, POLYUREA
 STA. 297+50 - STA. 298+65 (DASHED LT, SOLID RT)
 STA. 298+65 - STA. 302+50 (SOLID LT & RT)
 (WITH CENTERLINE BREAK AT TH#8)
 STA. 298+65 LT (CENTERLINE AT TH#8)

ERECTING SALVAGED SIGNS
 AS SHOWN - 2

TEMPORARY 4 INCH WHITE LINE, PAINT
 STA. 297+50 - STA. 302+50 (SOLID LT & RT)
 (WITH EDGE LINE BREAK LT AT TH#8)
 STA. 298+65 LT (EDGE LINES AT TH#8)

TEMPORARY 4 INCH YELLOW LINE, PAINT
 STA. 297+50 - STA. 298+65 (DASHED LT, SOLID RT)
 STA. 298+65 - STA. 302+50 (SOLID LT & RT)
 (WITH CENTERLINE BREAK AT TH#8)
 STA. 298+65 LT (CENTERLINE AT TH#8)

**REHAB DROP INLETS, CATCH BASINS,
 OR MANHOLES, CLASS 1**
 STA. 299+05 LT



SIGN LEGEND
 R = REMOVE
 R&S = REMOVE AND SALVAGE
 RET = RETAIN
 S = SALVAGED
 N = NEW
 B-B = BACK TO BACK
 - - = EXISTING
 — = NEW

ENVIRONMENTALLY SENSITIVE LOCATIONS:

NO.	LIMITS	POS.	TYPE
7.	STA. 297+50 - STA. 297+51	RT	-
8.	STA. 297+50 - STA. 298+35	LT	-

DURABLE 24 INCH STOP BAR, POLYUREA
 STA. 298+41- STA. 298+66 LT (TH#8)

TEMPORARY 24 INCH STOP BAR, PAINT
 STA. 298+41- STA. 298+66 LT (TH#8)

DURABLE LETTER OR SYMBOL, POLYUREA
 STA. 298+63 LT "STOP" (TH#8)

TEMPORARY LETTER OR SYMBOL, PAINT
 STA. 298+63 LT "STOP" (TH#8)



PROJECT LAYOUT SHEET 22

PROJECT NAME: ELMORE-MORRISTOWN
 PROJECT NUMBER: STP 2937 (1)

FILE NAME: z11c310.dgn
 PROJECT LEADER: C. LATHROP
 DESIGNED BY: S. LAMPHERE
 PLOT FILE: z11c310_45.i

PLOT DATE: 3/3/14
 DRAWN BY: J. GOODALL
 CHECKED BY: C. LATHROP
 SHEET 45 OF 194