

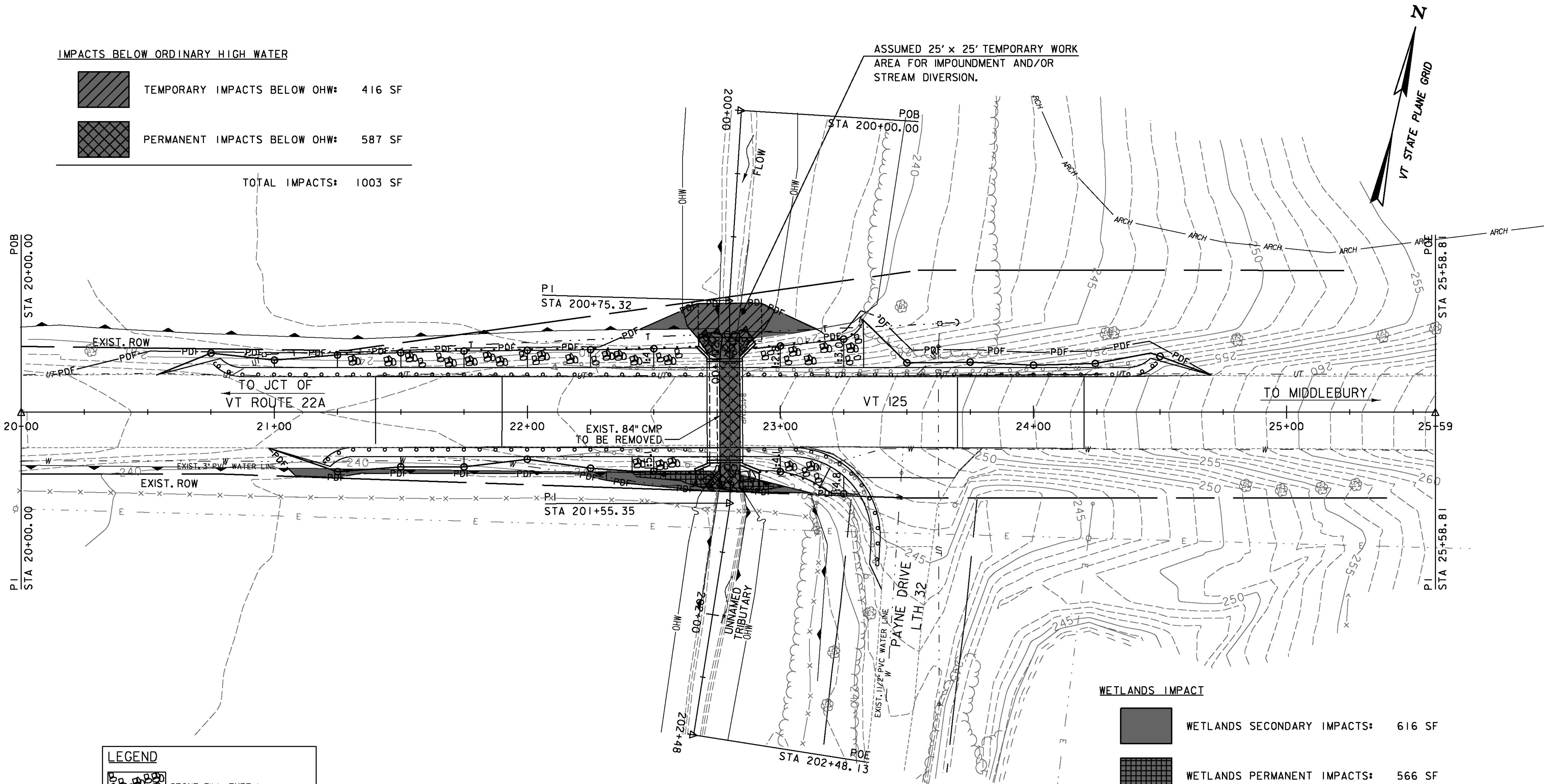


**IMPACTS BELOW ORDINARY HIGH WATER**





	TEMPORARY IMPACTS BELOW OHW#:	416 SF
	PERMANENT IMPACTS BELOW OHW#:	587 SF

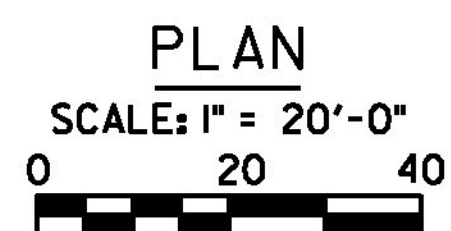
TOTAL IMPACTS: 1003 SF

ASSUMED 25' x 25' TEMPORARY WORK AREA FOR IMPOUNDMENT AND/OR STREAM DIVERSION.





**LEGEND**

	STONE FILL, TYPE I
	STONE FILL, TYPE II
	SPECIAL PROVISION (STONE FILL, CULVERT LINING)
	SPECIAL PROVISION (WILDLIFE GUIDE FENCE)



**WETLANDS IMPACT**

	WETLANDS SECONDARY IMPACTS#:	616 SF
	WETLANDS PERMANENT IMPACTS#:	566 SF

TOTAL IMPACTS: 1182 SF

PROJECT NAME: BRIDPORT  
PROJECT NUMBER: STP CULV(29)

FILE NAME: zllc264bdr\_impacts\_br5.l.dgn  
PROJECT LEADER: M. CHENETTE  
DESIGNED BY: J. HUNGERFORD  
PROJECT IMPACTS PLAN I - BR5

PLOT DATE: 8/22/2014  
DRAWN BY: L. BUXTON  
CHECKED BY: M. CHENETTE  
SHEET 56 OF 57

