

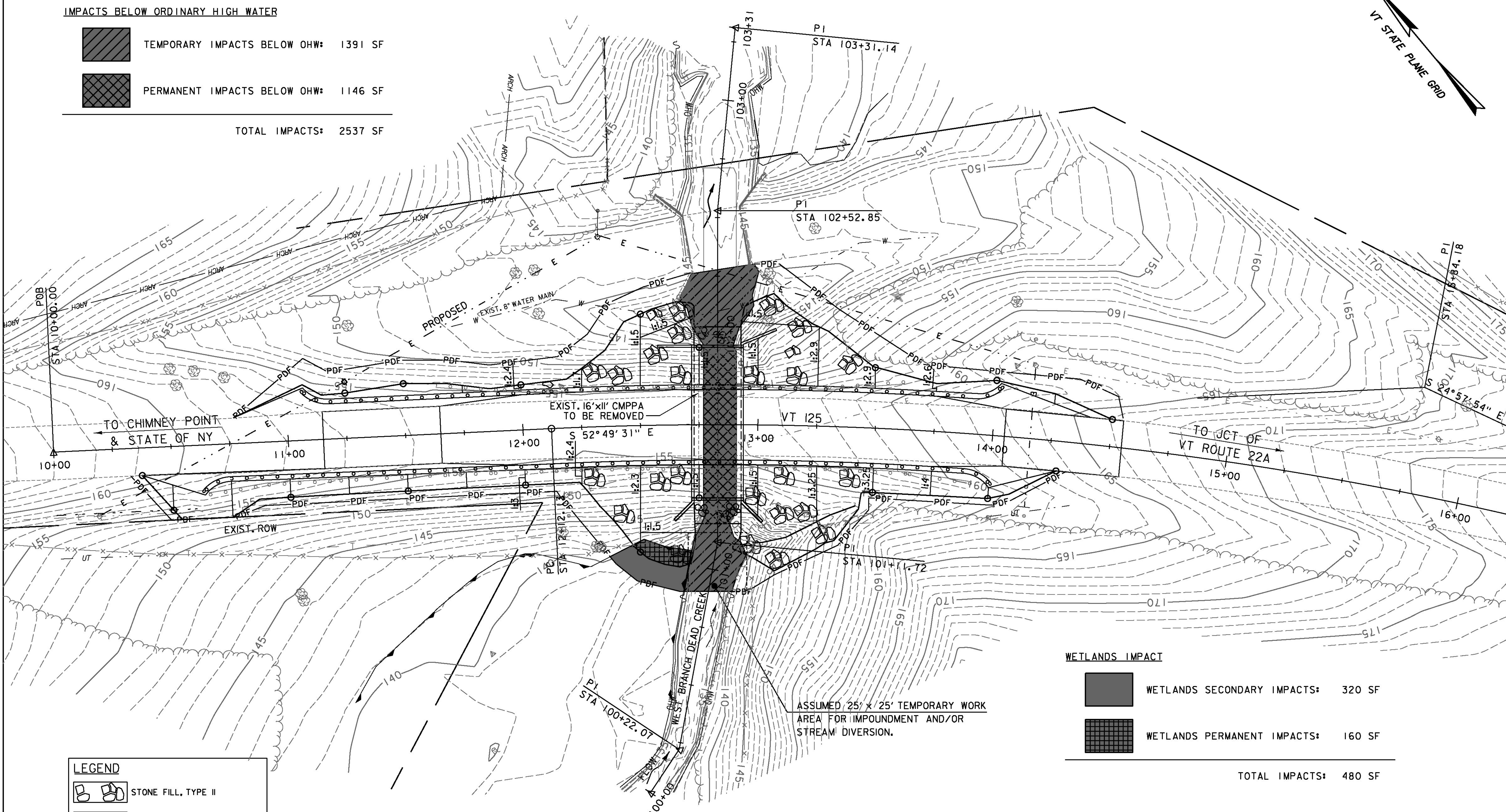

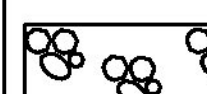


IMPACTS BELOW ORDINARY HIGH WATER

	TEMPORARY IMPACTS BELOW OHW: 1391 SF
	PERMANENT IMPACTS BELOW OHW: 1146 SF
TOTAL IMPACTS: 2537 SF	





LEGEND

	STONE FILL, TYPE II
	SPECIAL PROVISION (STONE FILL, CULVERT LINING)

PLAN
SCALE: 1" = 20'-0"
0 20 40

WETLANDS IMPACT

	WETLANDS SECONDARY IMPACTS: 320 SF
	WETLANDS PERMANENT IMPACTS: 160 SF
TOTAL IMPACTS: 480 SF	

ASSUMED 25' x 25' TEMPORARY WORK AREA FOR IMPOUNDMENT AND/OR STREAM DIVERSION.

PROJECT NAME: BRIDPORT	PROJECT NUMBER: STP CULV(29)
FILE NAME: zllc264bdr_impacts_br2.l.dgn	PLOT DATE: 8/22/2014
PROJECT LEADER: M. CHENETTE	DRAWN BY: L. BUXTON
DESIGNED BY: J. HUNGERFORD	CHECKED BY: M. CHENETTE
PROJECT IMPACTS PLAN I - BR2	SHEET 35 OF 57

